



United Nations
Group of Experts
on Geographical Names



INTEGRATING GEOGRAPHICAL NAMES

2022 Meeting of the UN/LOCODE Advisory Group - 28 June 2022

Mark Iliffe







Global Geospatial Information Management Section

Environmental Statistics and Geospatial Information Branch

UN Statistics Division, UNHQ

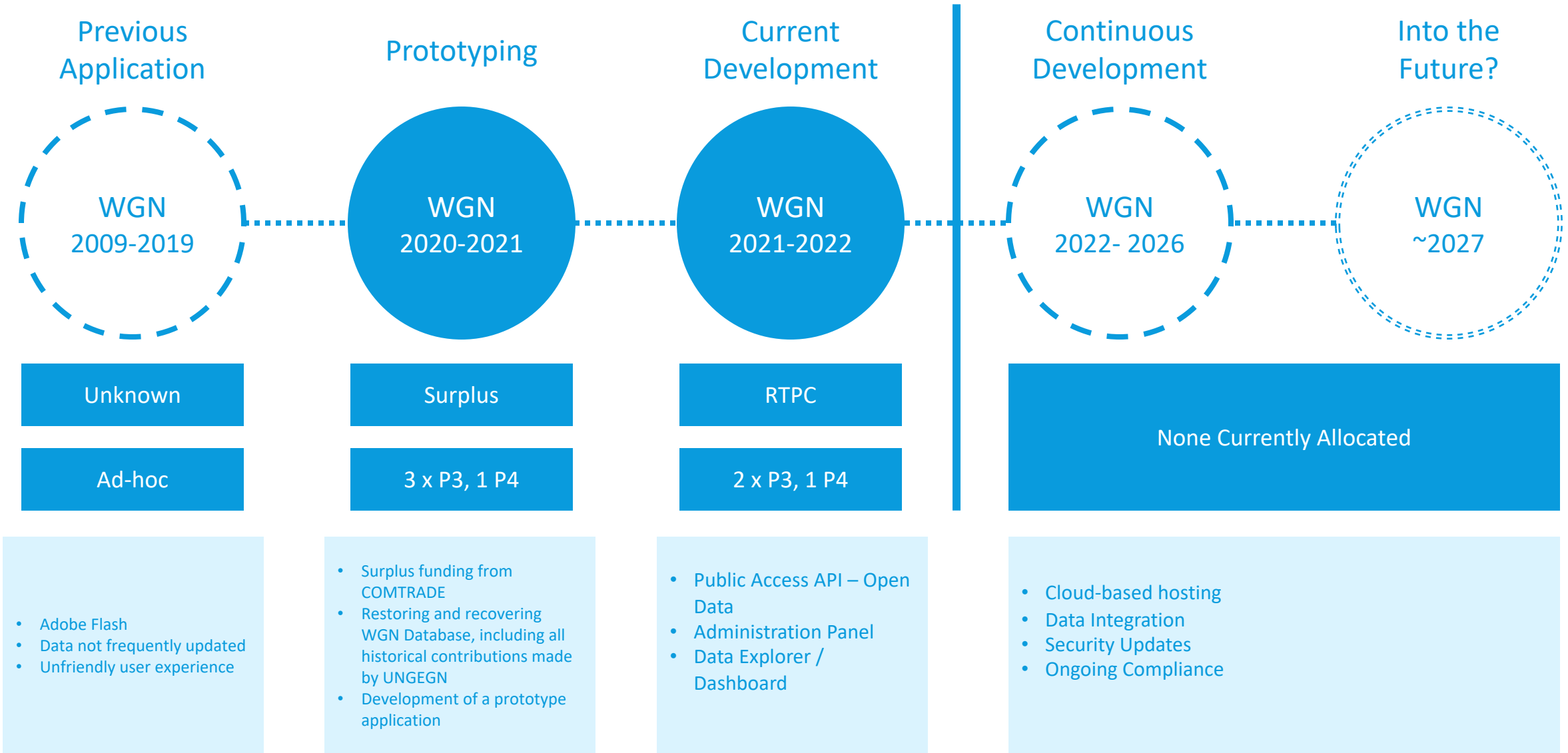
Overall vision of UNGEGN World Geographic Names Database

Why are we doing this?

-  UNGEGN is mandated by the Economic and Social Council as one of its nine Subsidiary Bodies – this is implementing UNGEGN Decision 2/2019/2
-  Position UNGEGN as the center of excellence for authoritative, comparable, and high-quality geographic names/toponyms
-  Provide a dramatically improved platform for collating toponyms by end of 2022
-  Enhance visibility and use of toponymic data, irrespective of language, from across the UN system and globally
-  Focus on data to support evidence-based action
-  Increase visibility of UNGEGN, its intergovernmental role and its work



Technical Development



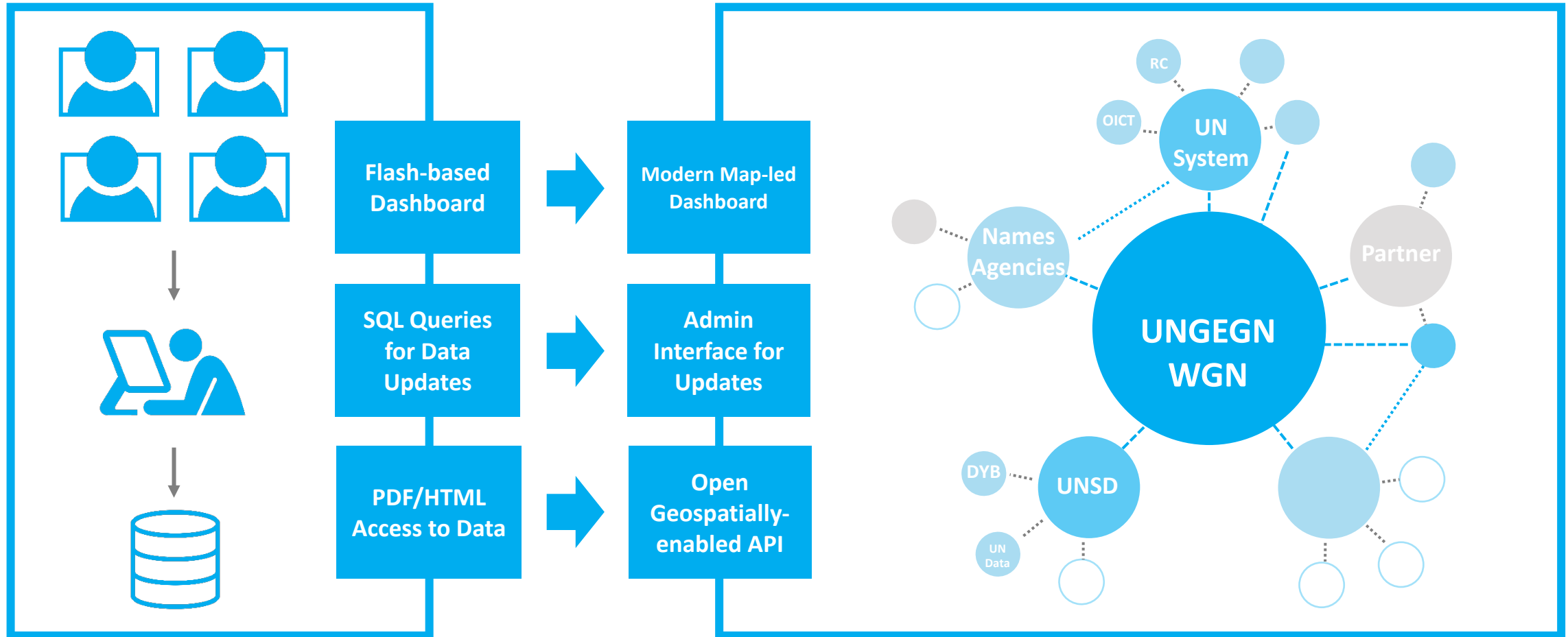
WGN System Components

Position the UNGEGN as a global leader in authoritative geographical names

- 1 WGN Dashboard - Publicly Accessible Dashboard
- 2 WGN API - Publicly Accessible, read-only geoJSON, API
- 3 WGN Administration System – User Interface for UNGEGN Secretariat



Previous World Geographic Names Database vs the modernized WGN



WGN 2009

Web 1.0 Technology

WGN 2022

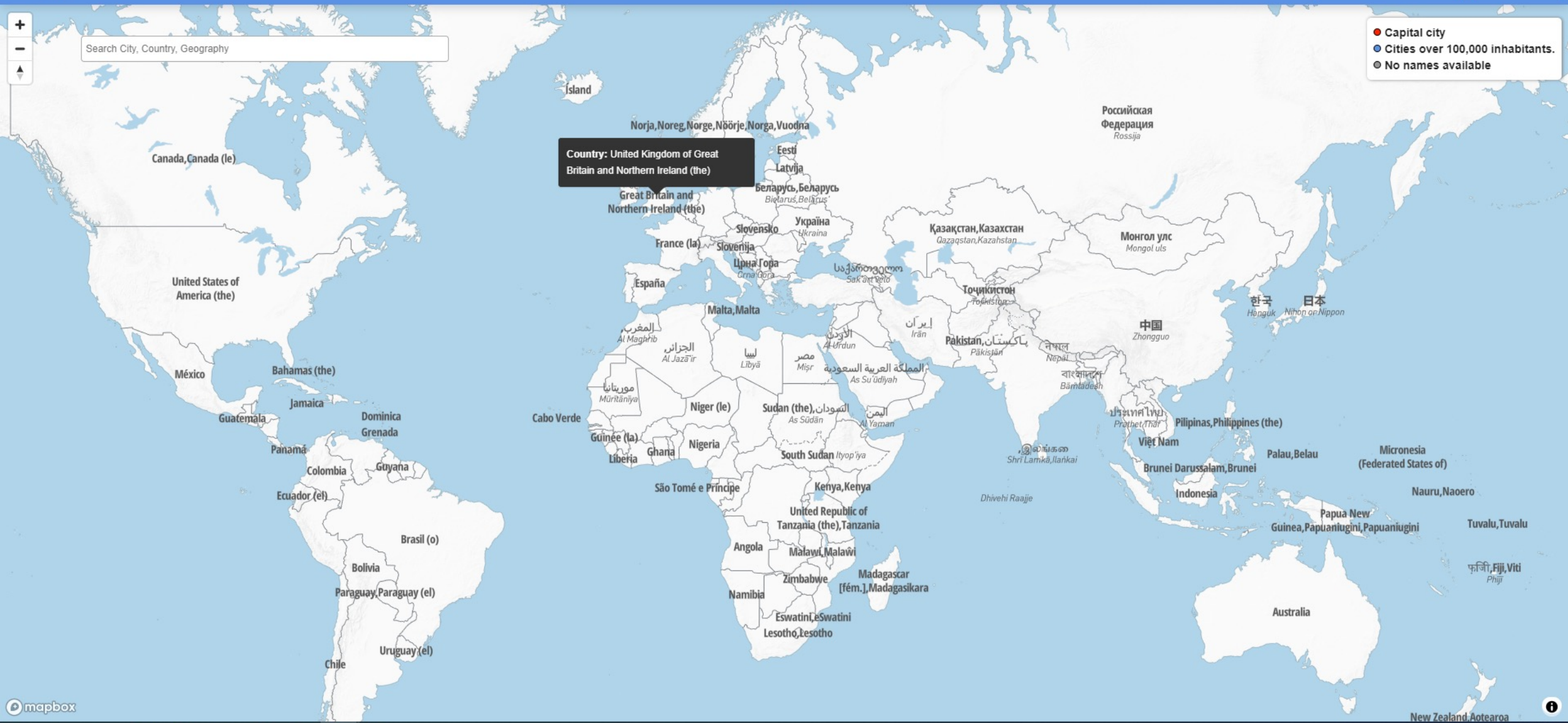
Automated processes and high capacity





Search City, Country, Geography

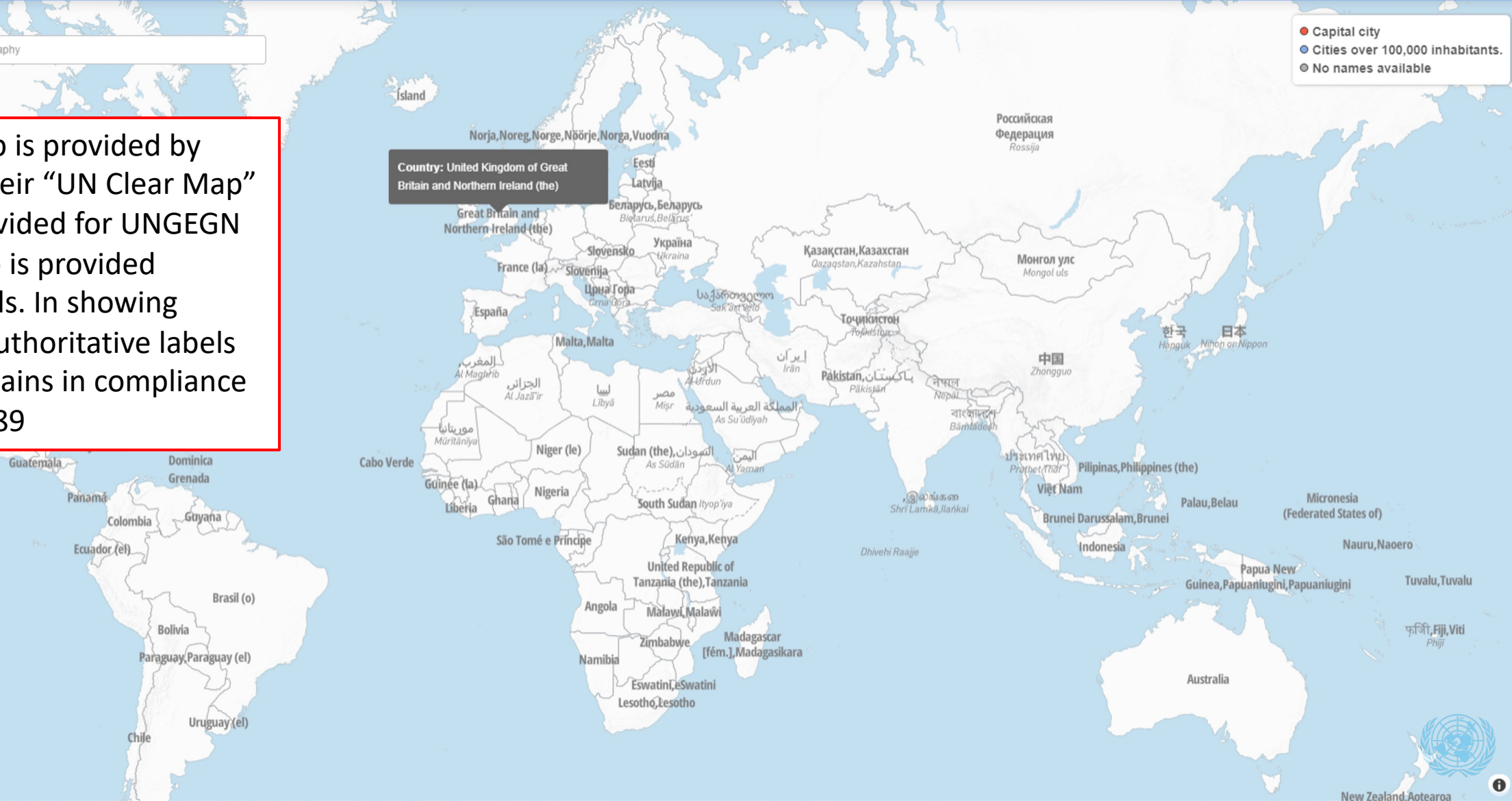
- Capital city
- Cities over 100,000 inhabitants.
- No names available



Search City, Country, Geography

- Capital city
- Cities over 100,000 inhabitants.
- No names available

The Basemap is provided by OICT from their “UN Clear Map” product. Provided for UNGEGN the basemap is provided without labels. In showing UNGEGN’s Authoritative labels the map remains in compliance with ST/AI/189



1

WGN Public Dashboard

Search for Toponyms, regardless of language

Country: United Kingdom of Great Britain and Northern Ireland (the)

Interactive Map Labels

Data Available in 100+ Languages, including non-romanised languages ... Interface available in six UN languages



2

WGN API

The WGN API:

1. **An open access, RESTful API**, provides read-only access to the WGN database, through several API endpoints (Cities – via WGN Unique City ID, Countries – via M49 code, Languages, Romanisation Systems, and other endpoints)
2. **Documented via Swagger's** Interface Description Language
3. **Provides Standardised GeoJSON**. Can be downloaded as a standalone file or be consumed into Excel or other GIS applications
4. Meets the highest requirements of the **SG's Data Strategy**, as data is available as Open Access, publicly, without restriction in machine readable formats.

Cities

GET /API/GetAllCities

Parameters: No parameters

Execute Clear

Responses

Curl: curl -X GET "https://usddb.southeastasia.cloudapp.azure.com:800/geonames/API/GetAllCities" -H "accept: */*"

Request URL: https://usddb.southeastasia.cloudapp.azure.com:800/geonames/API/GetAllCities

Server response

Code	Details
200	<p>Response body</p> <pre>{ "type": "FeatureCollection", "features": [{ "type": "Feature", "geometry": { "type": "Point", "coordinates": [15.2041339528, -4.2447319779] }, "properties": { "toponym": { "nameShort": "Brazzaville", "nameRomanised": null, "nameLang": null, "language": "French", "isCapital": true, "isRomanised": true, "cityID": 20, "toponymType": "Endonym" } } }] }</pre> <p>Response headers</p> <pre>content-length: 1256485 content-type: application/geo+json date: Tue 08 Mar 2022 01:13:11 GMT server: Microsoft-IIS/8.5 x-powered-by: ASP.NET</pre>

Response table:

Code	Description	Links
200	Success	No links



WGN Administration System

Cities

[+ Add City](#)

Search by [Back to Full List](#)

Country Name	City Name - [Romanized Name]	Is Captial?	Coordinates Source	Actions
Ukraine	Kyiv	<input checked="" type="checkbox"/>	United Nations Cartographic Section	edit view delete
Belarus	Minsk	<input checked="" type="checkbox"/>	United Nations Cartographic Section	edit view delete
Republic of Moldova (the)	Chisinau	<input checked="" type="checkbox"/>	United Nations Cartographic Section	edit view delete
Romania	Bucharest	<input checked="" type="checkbox"/>	United Nations Cartographic Section	edit view delete
Finland	Heisinki	<input checked="" type="checkbox"/>	United Nations Cartographic Section	edit view delete
Latvia	Riga	<input checked="" type="checkbox"/>	United Nations Cartographic Section	edit view delete
Lithuania	Vilnius	<input checked="" type="checkbox"/>	United Nations Cartographic Section	edit view delete
North Macedonia	Skopje	<input checked="" type="checkbox"/>	United Nations Cartographic Section	edit view delete
Bulgaria	Sofia	<input checked="" type="checkbox"/>	United Nations Cartographic Section	edit view delete
Serbia	Belgrade	<input checked="" type="checkbox"/>	United Nations Cartographic Section	edit view delete
Poland	Warsaw	<input checked="" type="checkbox"/>	United Nations Cartographic Section	edit view delete
Ireland	Dublin	<input checked="" type="checkbox"/>	United Nations Cartographic Section	edit view delete
Germany	Berlin	<input checked="" type="checkbox"/>	United Nations Cartographic Section	edit view delete
Denmark	Copenhagen	<input checked="" type="checkbox"/>	United Nations Cartographic Section	edit view delete
Albania	Tirana	<input checked="" type="checkbox"/>	United Nations Cartographic Section	edit view delete
Italy	Rome	<input checked="" type="checkbox"/>	UNGEKN	edit view delete
Andorra	Andorra la Vella	<input checked="" type="checkbox"/>	United Nations Cartographic Section	edit view delete
Bosnia and Herzegovina	Sarajevo	<input checked="" type="checkbox"/>	United Nations Cartographic Section	edit view delete
Monaco	Monaco	<input checked="" type="checkbox"/>	United Nations Cartographic Section	edit view delete
Croatia	Zagreb	<input checked="" type="checkbox"/>	United Nations Cartographic Section	edit view delete
San Marino	San Marino	<input checked="" type="checkbox"/>	United Nations Cartographic Section	edit view delete
Switzerland	Berne	<input checked="" type="checkbox"/>	United Nations Cartographic Section	edit view delete
Hungary	Budapest	<input checked="" type="checkbox"/>	United Nations Cartographic Section	edit view delete
Slovenia	Ljubljana	<input checked="" type="checkbox"/>	United Nations Cartographic Section	edit view delete
Austria	Vienna	<input checked="" type="checkbox"/>	United Nations Cartographic Section	edit view delete



WGN Administration System

Cities

Search Across all relevant data

Search by

Country Name	City Name - [Romanized Name]	Is Captial?		Actions
Ukraine	Kyiv	<input checked="" type="checkbox"/>	United Nations Cartographic Section	Edit View Delete
Belarus	Minsk	<input checked="" type="checkbox"/>	United Nations Cartographic Section	Edit View Delete
Republic of Moldova (the)	Chisinau	<input checked="" type="checkbox"/>	United Nations Cartographic Section	Edit View Delete
Romania	Bucharest	<input checked="" type="checkbox"/>	United Nations Cartographic Section	Edit View Delete
Finland	Heisinki	<input checked="" type="checkbox"/>	United Nations Cartographic Section	Edit View Delete
Latvia	Riga	<input checked="" type="checkbox"/>	United Nations Cartographic Section	Edit View Delete
Lithuania	Viinius	<input checked="" type="checkbox"/>	United Nations Cartographic Section	Edit View Delete
North Macedonia	Skopje	<input checked="" type="checkbox"/>	United Nations Cartographic Section	Edit View Delete
Bulgaria	Sofia	<input checked="" type="checkbox"/>	United Nations Cartographic Section	Edit View Delete
Serbia	Belgrade	<input checked="" type="checkbox"/>	United Nations Cartographic Section	Edit View Delete
Poland	Warsaw	<input checked="" type="checkbox"/>	United Nations Cartographic Section	Edit View Delete
Ireland	Dublin	<input checked="" type="checkbox"/>	United Nations Cartographic Section	Edit View Delete
Germany	Berlin	<input checked="" type="checkbox"/>	United Nations Cartographic Section	Edit View Delete
Denmark	Copenhagen	<input checked="" type="checkbox"/>	United Nations Cartographic Section	Edit View Delete
Albania	Tirana	<input checked="" type="checkbox"/>	United Nations Cartographic Section	Edit View Delete
Italy	Rome	<input checked="" type="checkbox"/>	UNEGN	Edit View Delete
Andorra	Andorra la Vella	<input checked="" type="checkbox"/>	United Nations Cartographic Section	Edit View Delete
Bosnia and Herzegovina	Sarajevo	<input checked="" type="checkbox"/>	United Nations Cartographic Section	Edit View Delete
Monaco	Monaco	<input checked="" type="checkbox"/>	United Nations Cartographic Section	Edit View Delete
Croatia	Zagreb	<input checked="" type="checkbox"/>	United Nations Cartographic Section	Edit View Delete
San Marino	San Marino	<input checked="" type="checkbox"/>	United Nations Cartographic Section	Edit View Delete
Switzerland	Berne	<input checked="" type="checkbox"/>	United Nations Cartographic Section	Edit View Delete
Hungary	Budapest	<input checked="" type="checkbox"/>	United Nations Cartographic Section	Edit View Delete
Slovenia	Ljubljana	<input checked="" type="checkbox"/>	United Nations Cartographic Section	Edit View Delete
Austria	Vienna	<input checked="" type="checkbox"/>	United Nations Cartographic Section	Edit View Delete

Pagination across all data

Country Details- Bosnia and Herzegovina

M49 Code	Continent
70	5 Europe
ISO2	Region
BA	16 Southern Europe
ISO3	First Official Language
BIH	SKOS URI
ISO Standard	Visualization Order
ISO 3166-1 alpha-3	
Display	
<input type="checkbox"/>	
UN Member	
<input type="checkbox"/>	



Map location
15.7364,42.564522,19.619699,45.276901



FootNotes

Toponyms (Since 23-Nov-2021 - 08-Mar-2022)

Endonyms

Language	Short Name	Formal Name	Source
Bosnian	Bosna i Hercegovina	Bosna i Hercegovina	UNEGN Technical reference manual for the standardization of geographical names
Croatian	Bosna i Hercegovina	Bosna i Hercegovina	UNEGN Technical reference manual for the standardization of geographical names
Serbian	Босна и Херцеговина Bosna i Hercegovina	Босна и Херцеговина Bosna i Hercegovina	UNEGN Technical reference manual for the standardization of geographical names

United Nations Languages

Language	Short Name	Formal Name	Source
Arabic	البوسنة والهرسك	البوسنة والهرسك	UN terms
Chinese	波斯尼亚和黑塞哥维那	波斯尼亚和黑塞哥维那	UN terms
English	Bosnia and Herzegovina	Bosnia and Herzegovina	UN terms
French	Bosnie-Herzégovine (la)	la Bosnie-Herzégovine	UN terms
Russian	Босния и Герцеговина	Босния и Герцеговина	UN terms
Spanish	Bosnia y Herzegovina	Bosnia y Herzegovina	UN terms

Country Details- Bosnia and Herzegovina

M49 Code	70	Continent	5 Europe
ISO2	BA	Region	16 Southern Europe
ISO3	BIH	First Official Language	
ISO Standard	ISO 3166-1 alpha-3	SKOS URI	
Display		Visualization Order	
UN Member			

To greater zoom levels



Historical Progression

Event D890 : State Succeeded From	D...	Federal People's Republic of Yugoslavia	Socialist Federal Republic of Yugoslavia
Event D70 : State Succeeded To		Republic of Bosnia and Herzegovina	Bosnia and Herzegovina

Ability to capture historical name changes

Toponyms (Since 23-Nov-2021 - 08-Mar-2022)

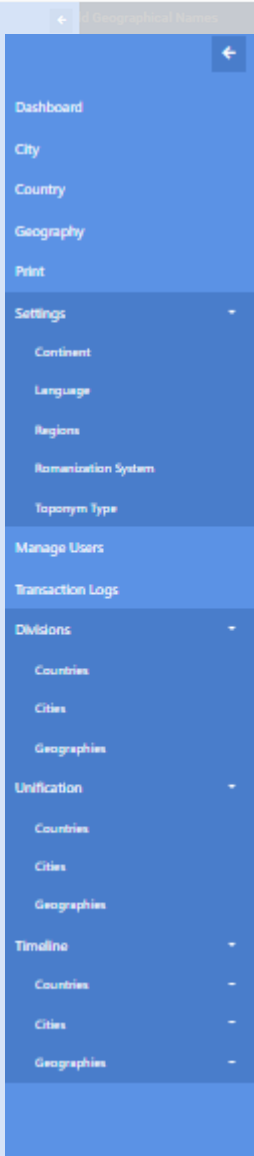
Endonyms

Language	Short Name	Formal Name	Source
Bosnian	Bosna i Hercegovina	Bosna i Hercegovina	UNEGN Technical reference manual for the standardization of geographical names
Croatian	Bosna i Hercegovina	Bosna i Hercegovina	UNEGN Technical reference manual for the standardization of geographical names
Serbian	Босна и Херцеговина Bosna i Hercegovina	Босна и Херцеговина Bosna i Hercegovina	UNEGN Technical reference manual for the standardization of geographical names

Toponyms provided by National Name Authorities

Data in Six Official UN Languages provided by Authoritative Sources

Language	Short Name	Formal Name	Source
Arabic	البوسنة والهرسك	البوسنة والهرسك	UN terms
Chinese	波斯尼亚和黑塞哥维那	波斯尼亚和黑塞哥维那	UN terms
English	Bosnia and Herzegovina	Bosnia and Herzegovina	UN terms
French	Bosnie-Herzégovine (la)	la Bosnie-Herzégovine	UN terms
Russian	Босния и Герцеговина	Босния и Герцеговина	UN terms
Spanish	Bosnia y Herzegovina	Bosnia y Herzegovina	UN terms

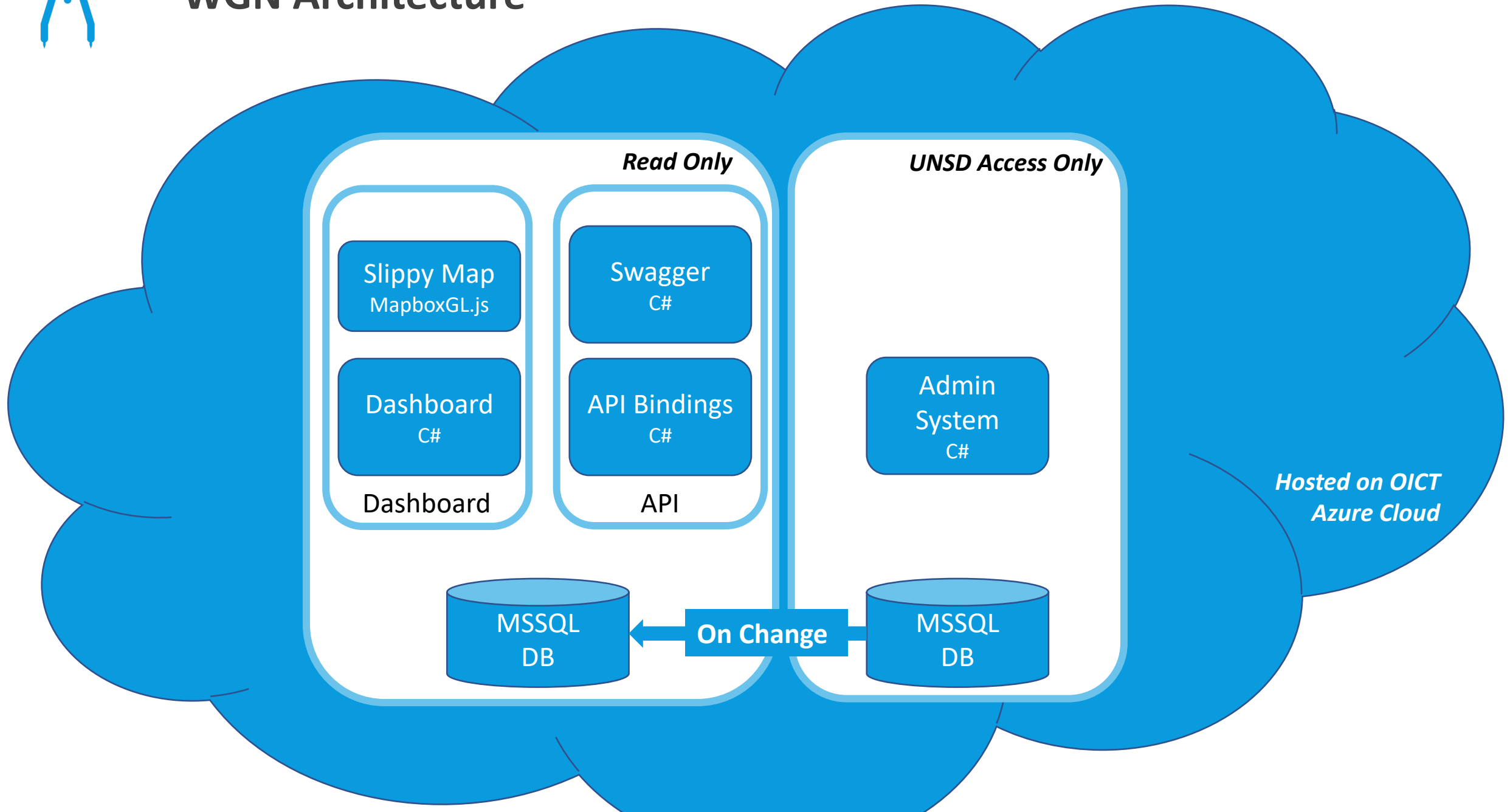


- [Dashboard] To the WGN Dashboard
- [City] To the “**City**” Tables
- [Country] To the “**Country**” tables
- [Geography] To the “**Geography**” tables
- [Print] – Print the tables
- [Settings] – Add/Edit: Continents, Regions, Languages, Romanisation Systems, Toponym Types
- [Manage Users] – Manage User Access
- [Transaction Logs] – Monitors and records what data has changed and by whom – Virtual breadcrumbs
- [Divisions] – Manage Divisions of Countries, Cities and Geographies
- [Unifications] – Manage Unifications of Countries, Cities and Geographies
- [Timeline] – Observe timelines of Countries, Cities and Geographies

WGN SYSTEM ARCHITECTURE

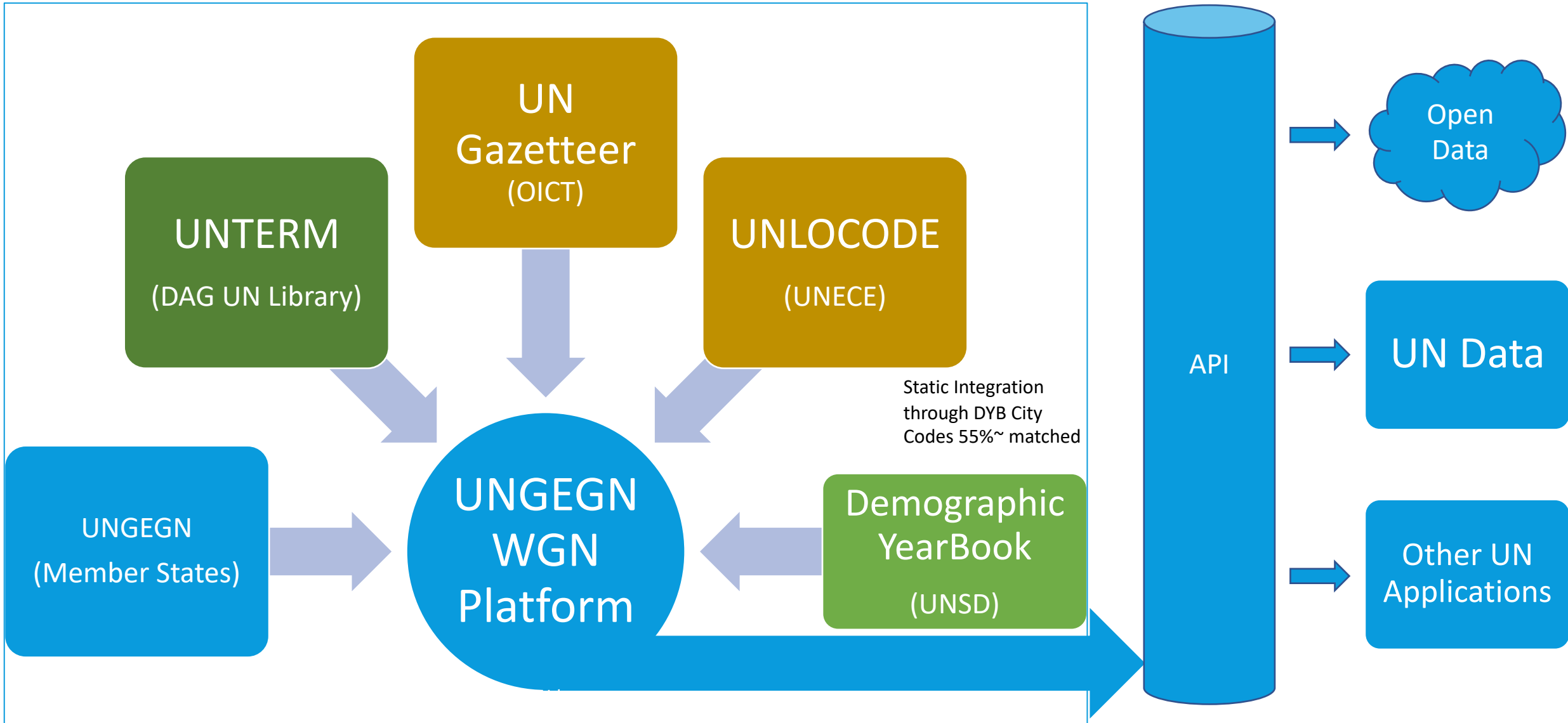


WGN Architecture



RE-ESTABLISHING THE WGN DATABASE

Intended Data Integration Flows



LOOKING TO THE
FUTURE

LOOKING TO THE FUTURE

1. Collaboration with the Library
2. Potential collaboration with other institutions providing authoritative geographical names
3. Addition of SKOS to Geographic Features