

# Corridor management approach in the Asia-Pacific Region

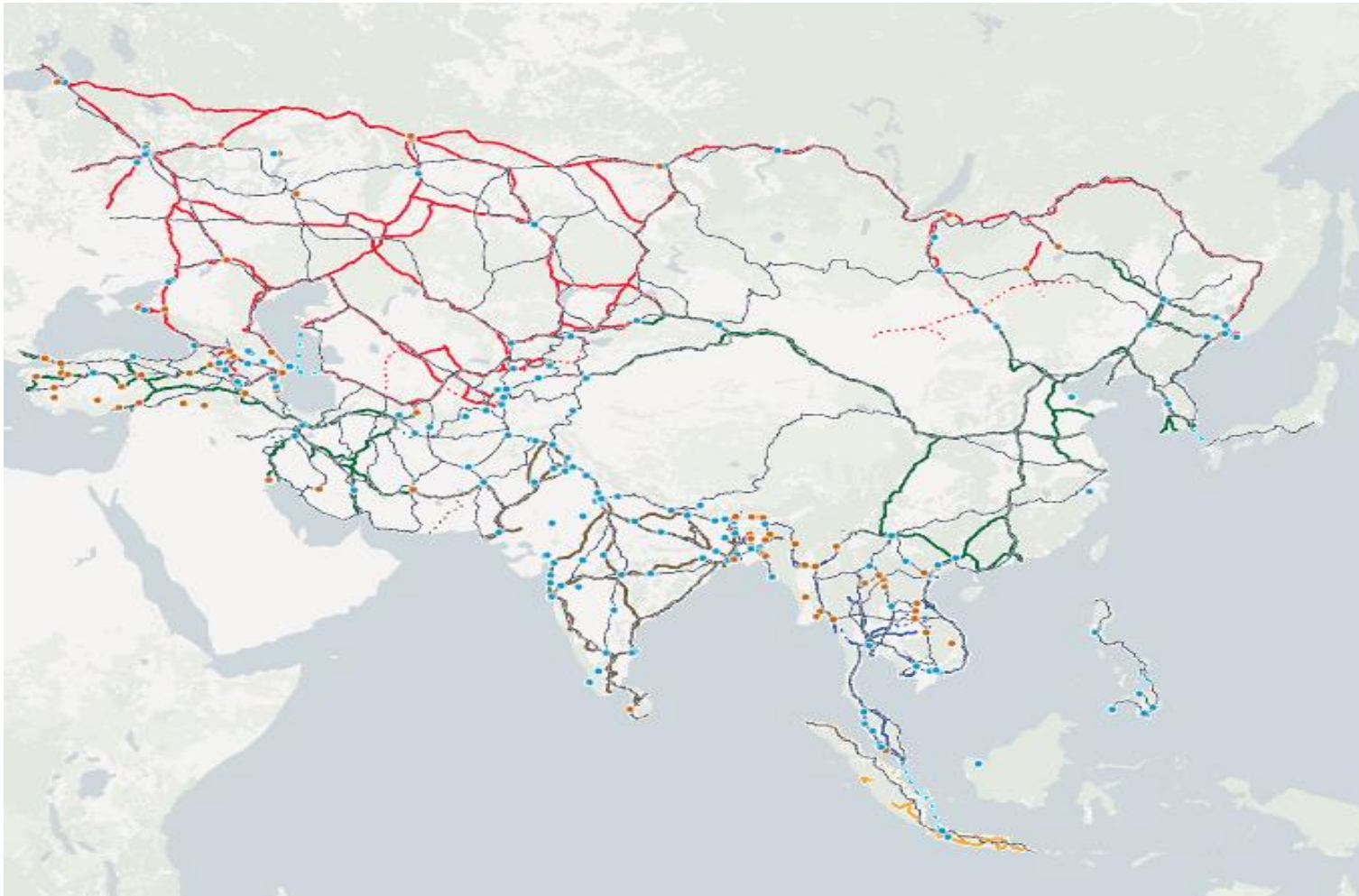
**Inter-regional workshop on multimodal transport corridor management  
Geneva and online, 4 September 2023**

**Mr. Fedor Kormilitsyn**

*Economic Affairs Officer, Transport Division, ESCAP*

---

# Institutional framework for the regional transport connectivity in Asia and the Pacific



## Asian Highway Network

- 30 Parties
- 145,000 km
- 32 countries

## Trans Asian Railway Network

- 21 parties
- 118,000 km
- 28 countries

## International Dry Ports

- 17 parties
- 250 dry ports

# ESCAP's priority directions of work transport corridors (including multimodal)

- Promotion of strengthening coordination arrangements for transport corridors (incl. inter-regional transport corridors connecting Asia and Europe)
- Identification of transport corridor success factors
- Collection of data on transport corridors based on standardized approach
- Working towards harmonization of legal frameworks for multimodal transport operations in Asia and the Pacific

# Modalities

- Promote development, deployment and implementation of digital solutions for seamless operation of land and multimodal transport routes and corridors
- Facilitate simplification and harmonization of rules/regulations that could help in functioning of transport routes/corridors in case of external disruptions
- Promote planning of possibilities of using, where possible, multiple routes for goods transportation and advanced multimodal transport solutions
- Continue provision of support to inter-regional dialogue on land transport connectivity to facilitate exchange of relevant information and updates between ESCAP member States and countries from different regions
- Continue provision of technical assistance to member States in the implementation of initiatives on development of land and multimodal transport corridors in the Asia-Pacific Region



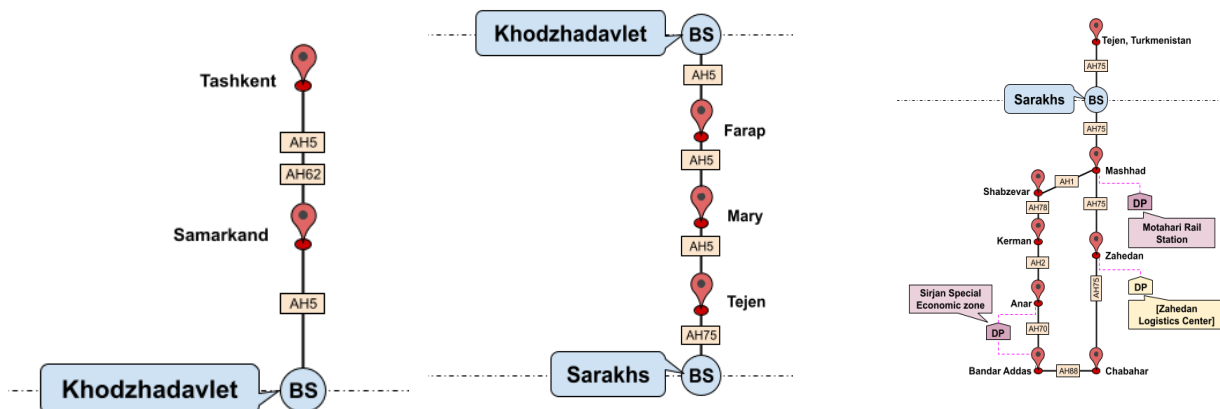
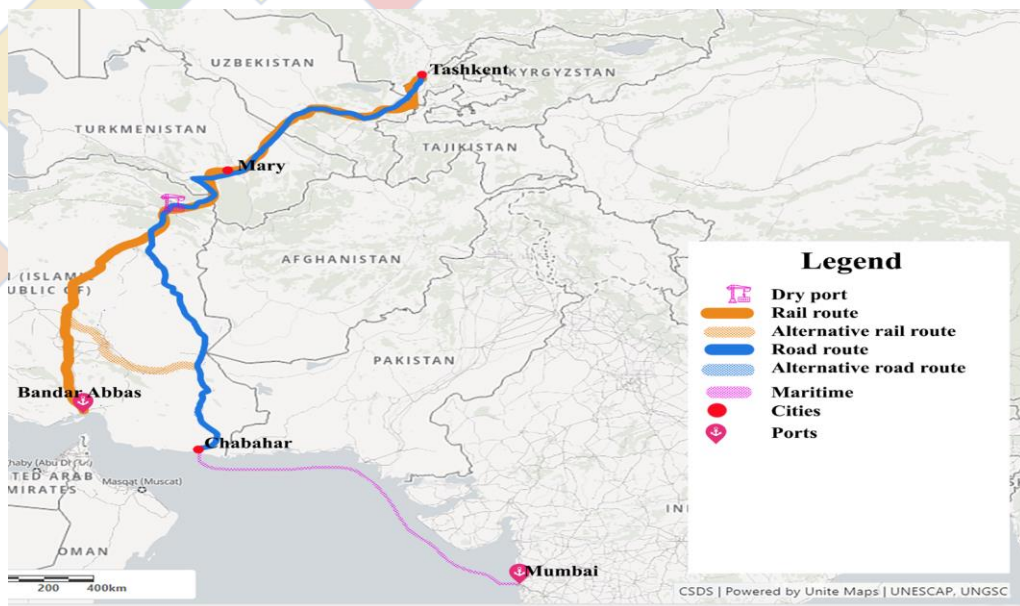


# Examples of supporting transport corridor cooperation (2)

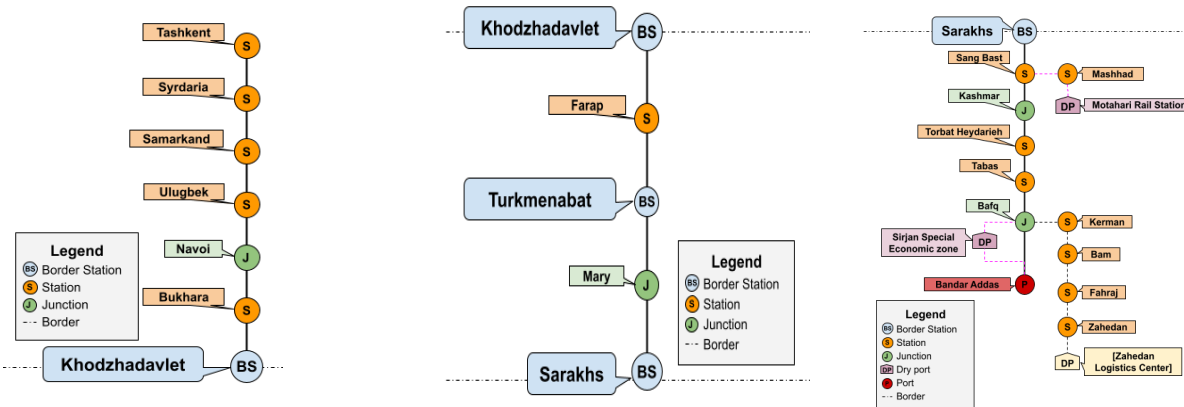
Preliminary analysis of and consultations a new transport corridor “Uzbekistan – Iran – India” through the Iranian port of Chabahar



## AH Network in Uzbekistan, Turkmenistan and Islamic Republic of Iran



## TAR Network in Uzbekistan, Turkmenistan and Islamic Republic of Iran



	Population (mln)	GDP per capita (US dollars)	Exports of goods and services (% of GDP)	Imports of goods and services (% of GDP)
IND	1390	1933	18.7%	19.1%
IRN	85	2756	20.8%	25.5%
TKM	6	7600	22.7%	12.5%
UZB	34	1749	24.3%	37.7%

Source: World Bank national accounts data, and OECD National Accounts data files.

# THANK YOU

Follow us:



unescap



unitednationsescap



[www.unescap.org](http://www.unescap.org)



unescap



unescap



united-nations-escap





# ESCAP

Economic and Social Commission  
for Asia and the Pacific