



Food and Agriculture Organization
of the United Nations

Thirteenth session of the UNECE WPLA Geneva, Switzerland 5 April 2023

WPLA partner organizations on their activities
and proposals for cooperation with WPLA
(Item 6)

Tea Dabrundashvili & Vladimir Evtimov,
Land Tenure Officers,
Inclusive Rural Transformation and Gender Equality Division (ESP)
Food and Agriculture Organization of the United Nations (FAO)





Food and Agriculture Organization
of the United Nations

Land Tenure Team vision 2022-2025

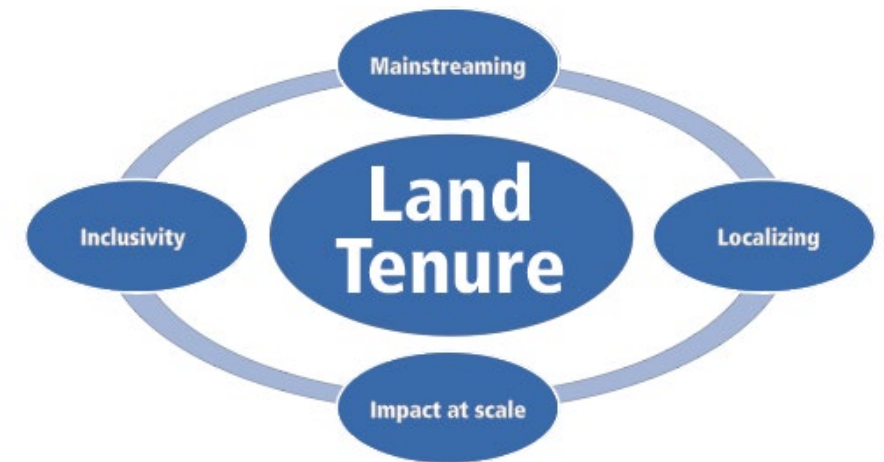
***Promoting inclusive, equitable and secure access to land & natural resources
to achieve more inclusive and sustainable food systems***





Revised Focus for 2022-2025:

- Over the period between 2022–2025 the programme will focus on:
 - Equitable and **inclusive land tenure systems**, with emphasis on women and youth tenure rights
 - **Mainstreaming** VGGT principles in key areas:
 - Agricultural and rural development
 - Poverty reduction, climate change adaptation & mitigation / natural resources conservation, water management programmes
 - Landscape management and regulated spatial planning
 - Strengthening **innovative local approaches** on tenure (i.e. localizing)
 - **Achieving tenure rights impact at scale**



Thematic Programmes and Global Initiatives

Thematic programme Priorities:

1. Securing tenure rights for women, youth , small-scale producers, land holders under customary tenure, pastoralists and Indigenous Peoples;
2. Promoting VGGT-based policies for equitable access to land and secure tenure rights that contribute to achieve inclusive rural transformation;
- 3. Strengthening and modernizing of land administration & management systems and spatial data infrastructures;**
4. Mainstreaming the governance of tenure of land and other natural resources in economic development, poverty reduction and environmental sustainability and resilience initiatives.

Global Initiatives:

- Land Observatory;
- Global Land Agenda.



Thematic Programme Priority 3: Strengthening and modernizing of land administration & management systems and spatial data infrastructures (possible areas of work)

- › records (cadastre, registry)
- › valuation & taxation
- › public lands management
- › spatial planning
- › markets & investments
- › land consolidation & land banking
- › expropriation & compensation
- › land information management

- › irrigation
- › agriculture development
- › livestock farming
- › indigenous peoples
- › forestry & REDD+
- › resilience & disaster risk management
- › climate change & LDN
- › women & youth

- › FIG
- › UN GGIM
- › IFAD
- › UN HABITAT
- › UN-ECE WPLA
- › LANDNET
- › WB

Reinforce and/or develop capacities in-house and beyond

Target headquarters divisions, decentralised offices and projects to build awareness and strengthen capacities on LA & SDI work

Diversify thematic applications of LA & SDI

Mainstream LA and SDI integration in a variety of development interventions

Develop LA & SDI helpdesk as a service

Promote GeoTech4Tenure as entry point for LA & SDI technical support at country level

Reinforce partnerships in the LA & SDI field

Keep on networking with development partners, private sector, academic institutions and civil society in the field of LA & SDI

Normative work


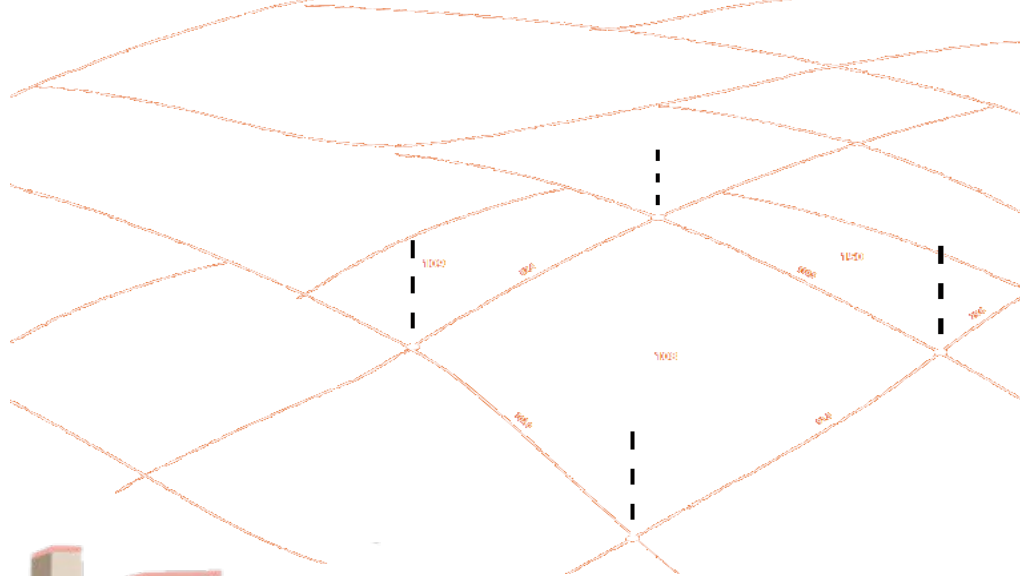
Develop normative publications on LA & SDI



Thematic Programme Priority 3: Strengthening and modernizing of land administration & management systems and spatial data infrastructures (possible areas of work)



- **Action Points**
- develop & disseminate awareness raising materials:
 - › improving land markets by modernising LA & SDI (leaflet, brief webinar)
- initiate intra-divisional and decentralised pilots mainstreaming LA & SDI activities in diverse development interventions
- pilot and establish LA & SDI helpdesk as a service within the GeoTech4Tenure initiative
 - › respond *ad hoc* requests from governments or country, regional, or headquarters units
- plan and participate in strategic global and regional partnerships in the LA & SDI field
- plan the development of normative publications on LA & SDI







Focus:

Modalities of interventions to be implemented:

- **Knowledge development and analytical work:**
 - analytical work on land administration and management systems;
 - development of related technical publications;
 - GeoTech4Tenure capacity development as entry point to TA;
 - webinars on land administration systems and GeoTech4Tenure tools;
 - technical assistance and capacity development at various levels.
- **Partnerships and advocacy:**
 - building partnerships with professional organizations and development agencies.



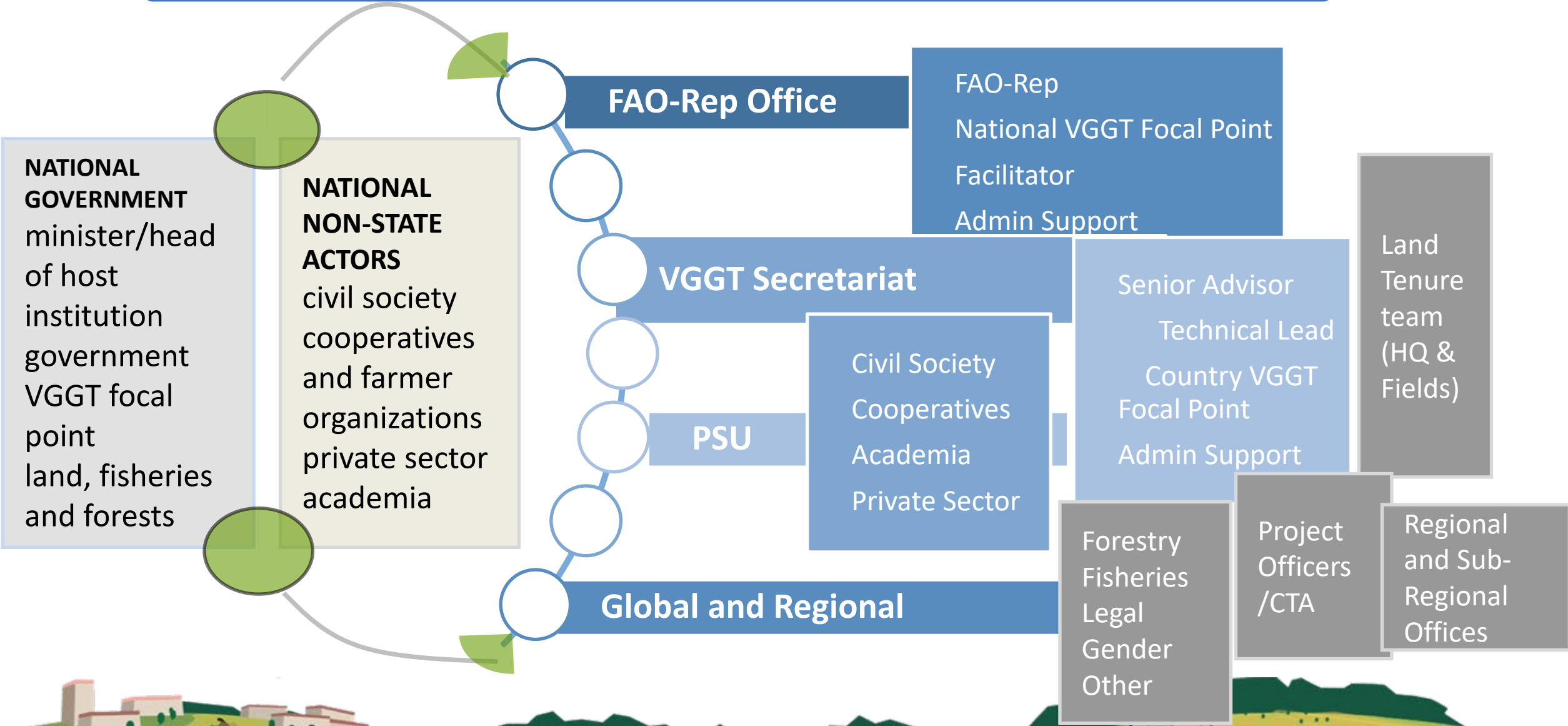
Focus on:

Modernizing land administration and SDI through

- **Technical assistance and capacity development:**
 - strengthening land administration processes and integration in SDIs and GKI;
 - land information applications and provide related capacity development;
 - zoning policies (elaboration and implementation).
- **Two way approach:**
 - Bottom-up: land administration tools to enable tenure security for local communities
 - Top-down: reform national land administration and management and develop SDI and GKI



How do we operate projects at Country + HQ Team





Food and Agriculture Organization
of the United Nations

THANK YOU!

