



Pnatrans

JUNTOS SALVAMOS VIDAS
TOGETHER WE SAVE LIVES

Brazilian National Plan for Reducing Traffic Deaths and Injuries

Marcela Tetzner Laiz
Daniel Mariz Tavares

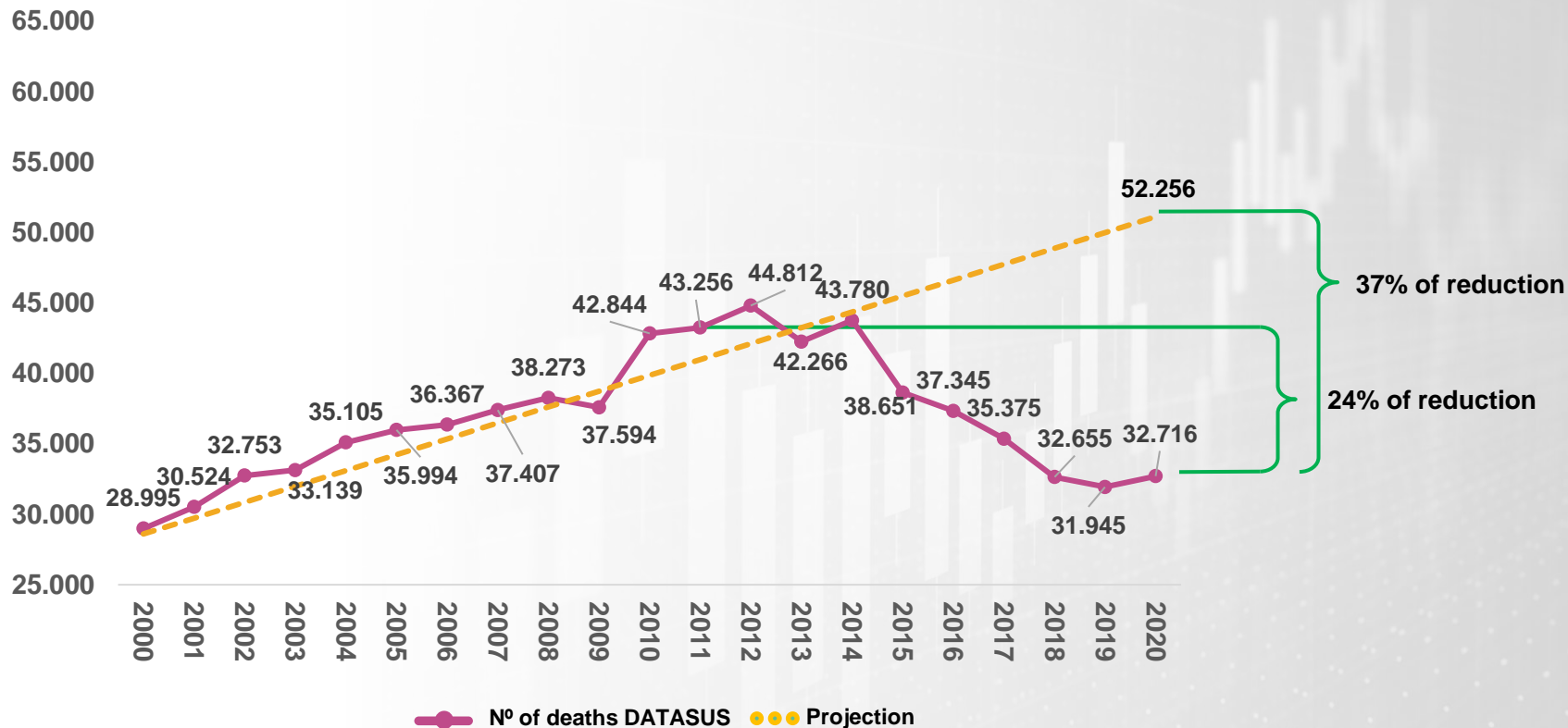
National Traffic Secretariat (SENATRAN)
Ministry of Transport

SECRETARIA NACIONAL DE
TRÂNSITO

MINISTÉRIO DOS
TRANSPORTES

GOVERNO FEDERAL
BRAZIL
UNIÃO E RECONSTRUÇÃO

Traffic Fatalities Evolution in Brazil




- **Law nº 13.614 / 2018:** established Pnatrans in the scope of the Brazilian Traffic Code
- **Resolution CONTRAN nº 740/2018**
- **Resolution CONTRAN nº 870/2021:** 1st review




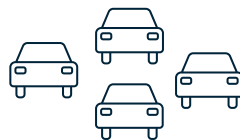
Pnatrans
Check it out!





• 2018

• National Road Traffic Death Rate



• 2028



GOAL: In 10 years, **halve the national death rate** by group of vehicles and by group of inhabitants

Pillars

1 Road Safety Management

2 Safe Roads and Streets

3 Vehicle Safety



Education for Traffic 4

Crash Victims Care 5

Law and Enforcement 6

Implementation Premises

- ✓ Road death and injuries are unacceptable and preventable;
- ✓ Focus on Vision Zero and safe system approach;
- ✓ Global efforts alignment;
- ✓ Alignment with others policies, plans and actions;
- ✓ Clear actions, products and indicators;
- ✓ Engagement and commitment of all stakeholders (government, private sector, civil society, academy, NGOs);
- ✓ Partnership and alliances;
- ✓ Exchanging experiences;
- ✓ Continuous improvement.

Monitoring and Implantation

- **Panel Consultation Module**
- **Results Module**
- **Results Release Module**

Última Atualização
02/03/2023, 14:32

Fonte: Painel PNATRANS



SECRETARIA NACIONAL DE TRÂNSITO MINISTÉRIO DOS TRANSPORTES

GOVERNO FEDERAL
BRASIL
UNIÃO E RECONSTRUÇÃO

 Aprenda a navegar pelo BI

Bem vindos ao BI do Painel PNATRANS!

Esta é uma ferramenta interativa para que você acompanhe todas as informações referentes ao Plano Nacional de Redução de Mortes e Lesões no Trânsito. Juntos, salvamos vidas!



PRODUTOS



RESPONSABILIDADES



METAS



RESULTADOS



Conheça mais sobre o PNATRANS

Challenges Brazilian reality



8.514.876
km²


27
States

5.580
Municipalities

Challenges



LOW-HANGING FRUITS



Challenges



SOCIAL INEQUALITY



DATA COLLECTION



FUNDING



TWO-WHEEL DRIVERS



CAPACITY BUILDING



EDUCATION AND BEHAVIOR

Actions

Great integration between federal bodies



- Traffic

- Mobility



PRF

- Public security

- Health



- Transport

- Education



Actions



- Integration with state entities
- All 27 states had signed PNATRAN's term of commitment

Actions

Implementation in cities

- Fortaleza
- Recife
- Salvador
- São Paulo
- Porto Alegre



Local Actions

LAGO JACAREY - AV. VIENA WEYNE FÓRTALEZA
ANTES




IMAGENS: WIKI/PREFEITURA DE FORTALEZA

Fortaleza-CE

Depois
Fortaleza




LAGO JACAREY - AV. VIENA WEYNE
DEPOIS



Recife, Brasil



Recife, Brasil



Before

Rua da Palma, Recife



After

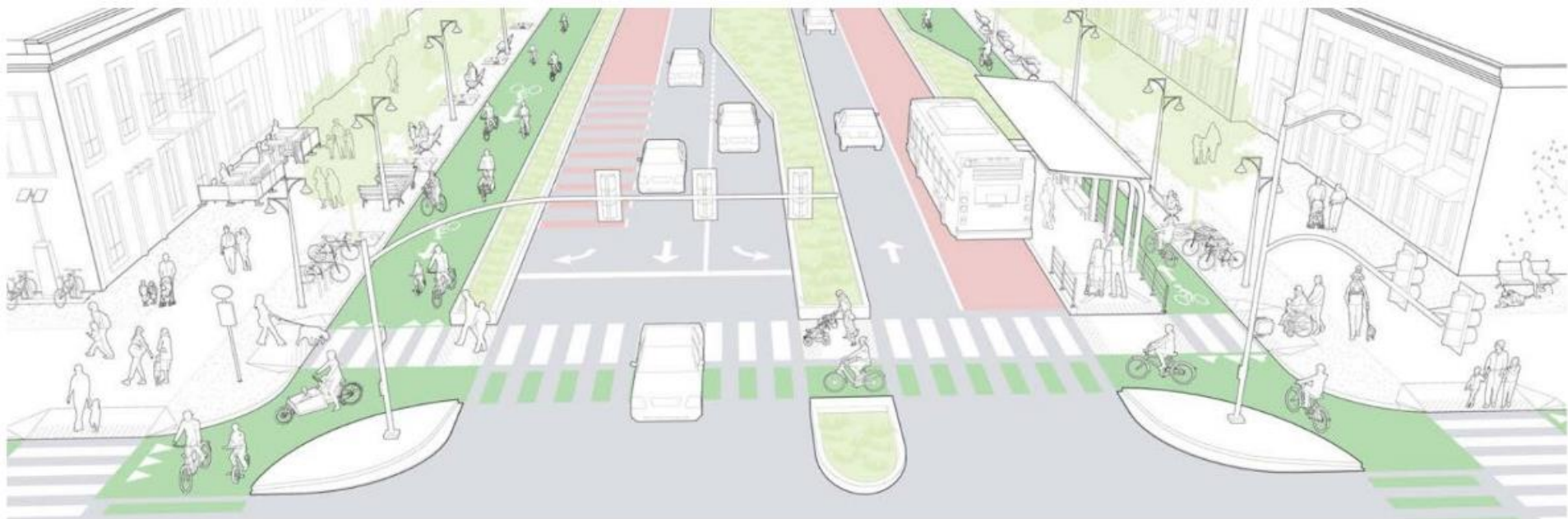
Rua da Palma, Recife





São José
dos Campos - SP

Build safe and healthy cities for people



Thank You !

National Traffic Secretariat

Brazil

Marcela Tetzner Laiz

marcela.laiz@transportes.gov.br

Daniel Mariz Tavares

daniel.tavares@transportes.gov.br