

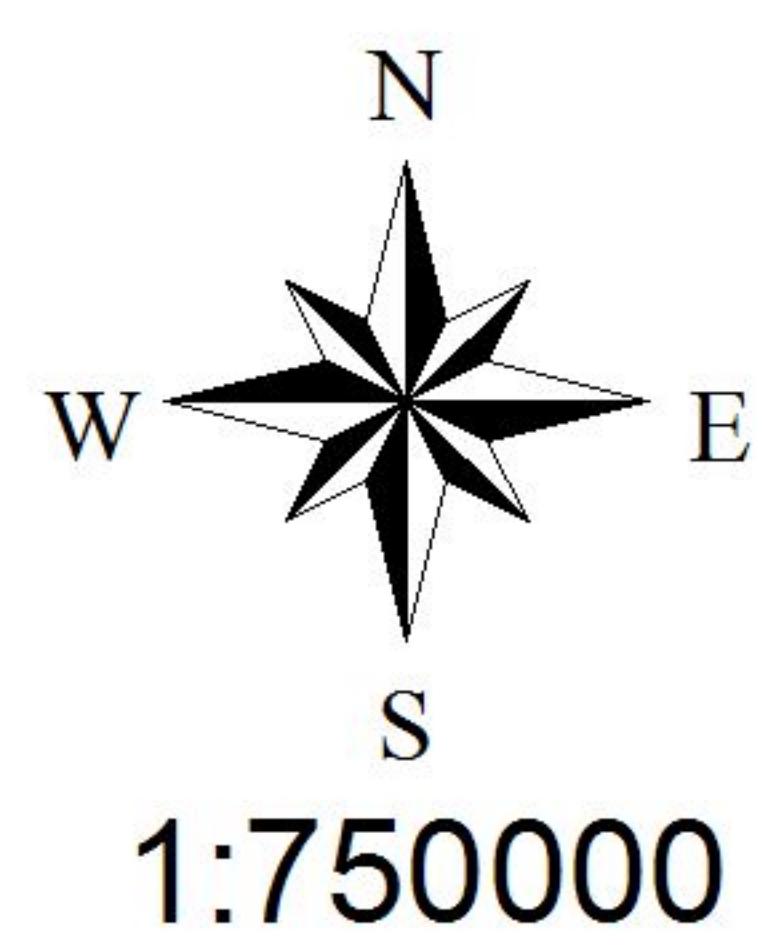
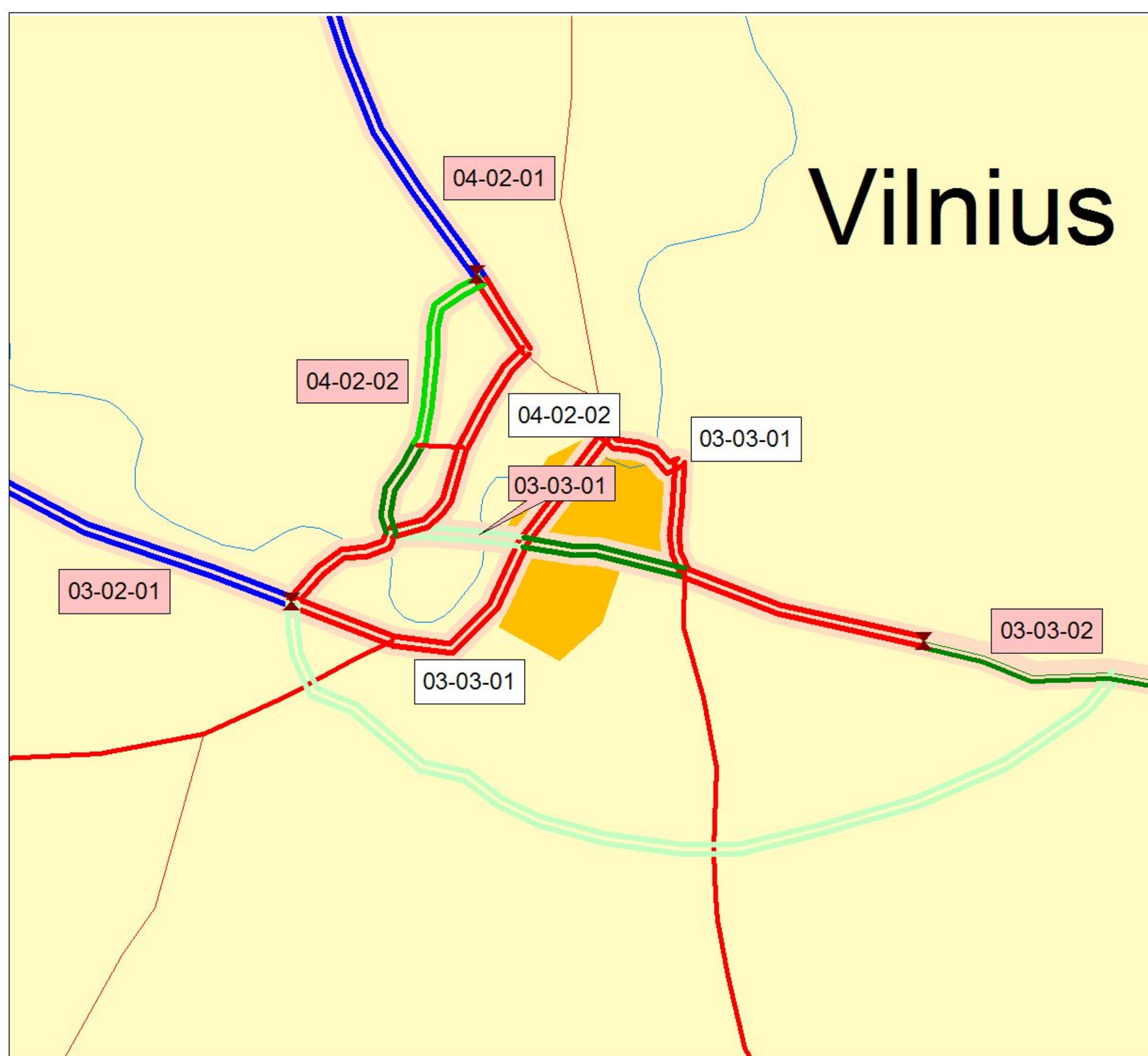
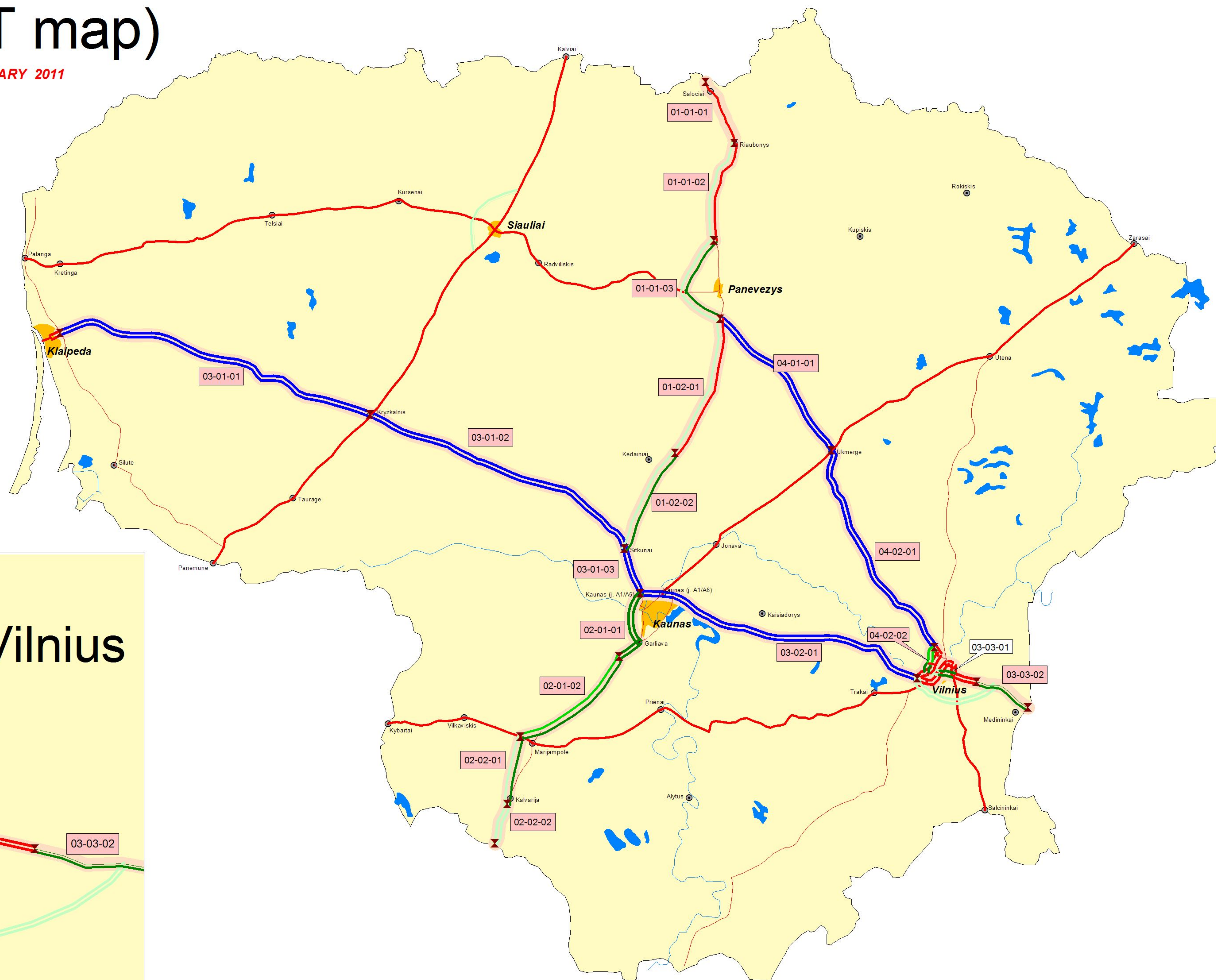


# Lithuania

## (TEMSTAT map)



STATUS AS OF 1 JANUARY 2011



	No. of contemporary road subsection	TEM, TINA and E - network					
	No. of TEM subsection	Motorway - in operation		Expressway - in operation	E - Road		
	City		dual two-lane (2x2)		dual two-lane (2x2) or more		
	Town				single carriageway - 2 or 3 lanes (left or right)		
	Lake	Motorway - programmed or planned		Expressway - under construction	Other main roads		
	River		dual three-lane (2x3) or more			Section limit	
					single carriageway - 2 or 3 lanes (left or right)		TEM network and corridor
				Expressway - programmed or planned			
					dual two-lane (2x2)		
					single carriageway - 2 or 3 lanes (left or right)		