


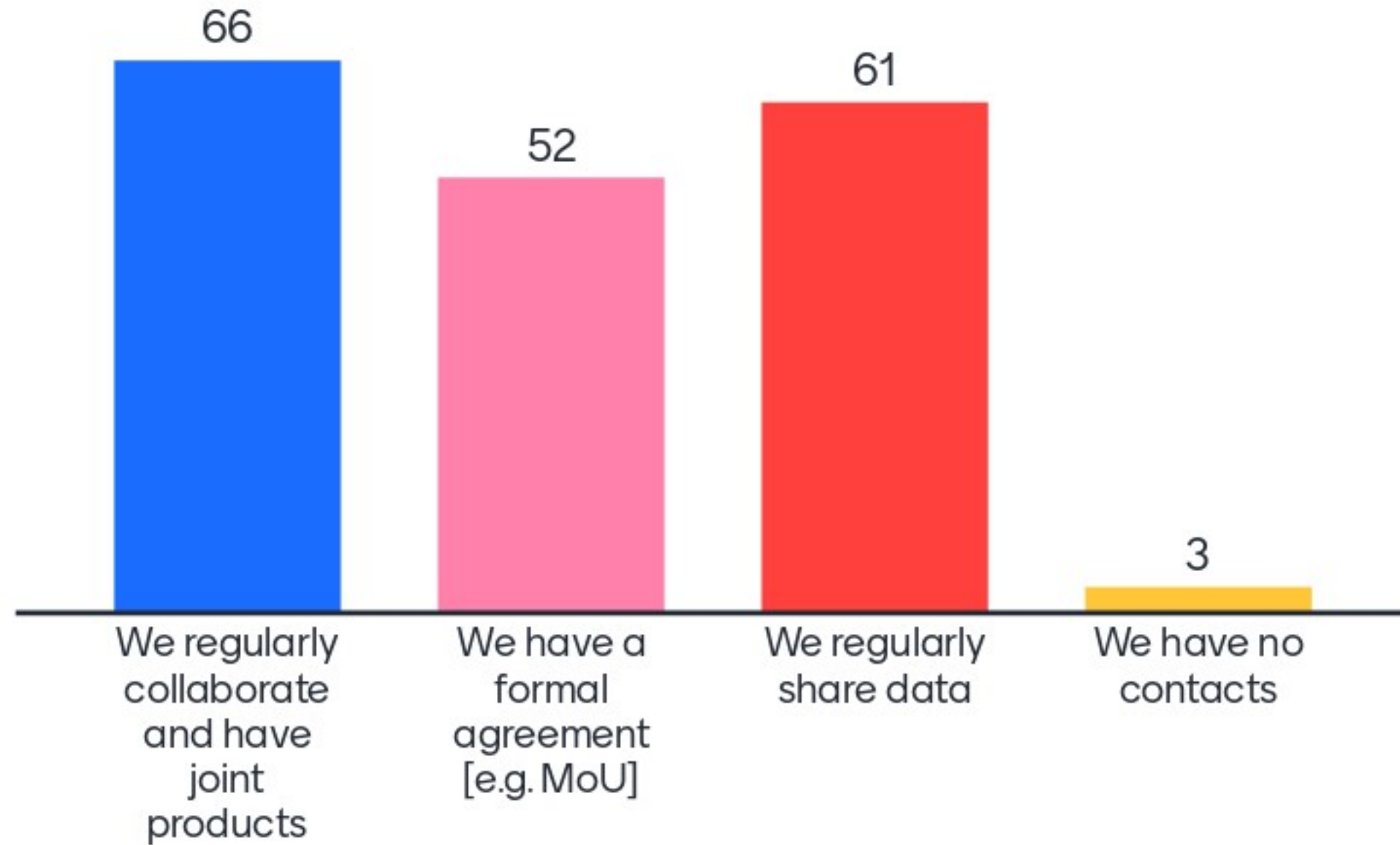
# Describe this session so far in one word



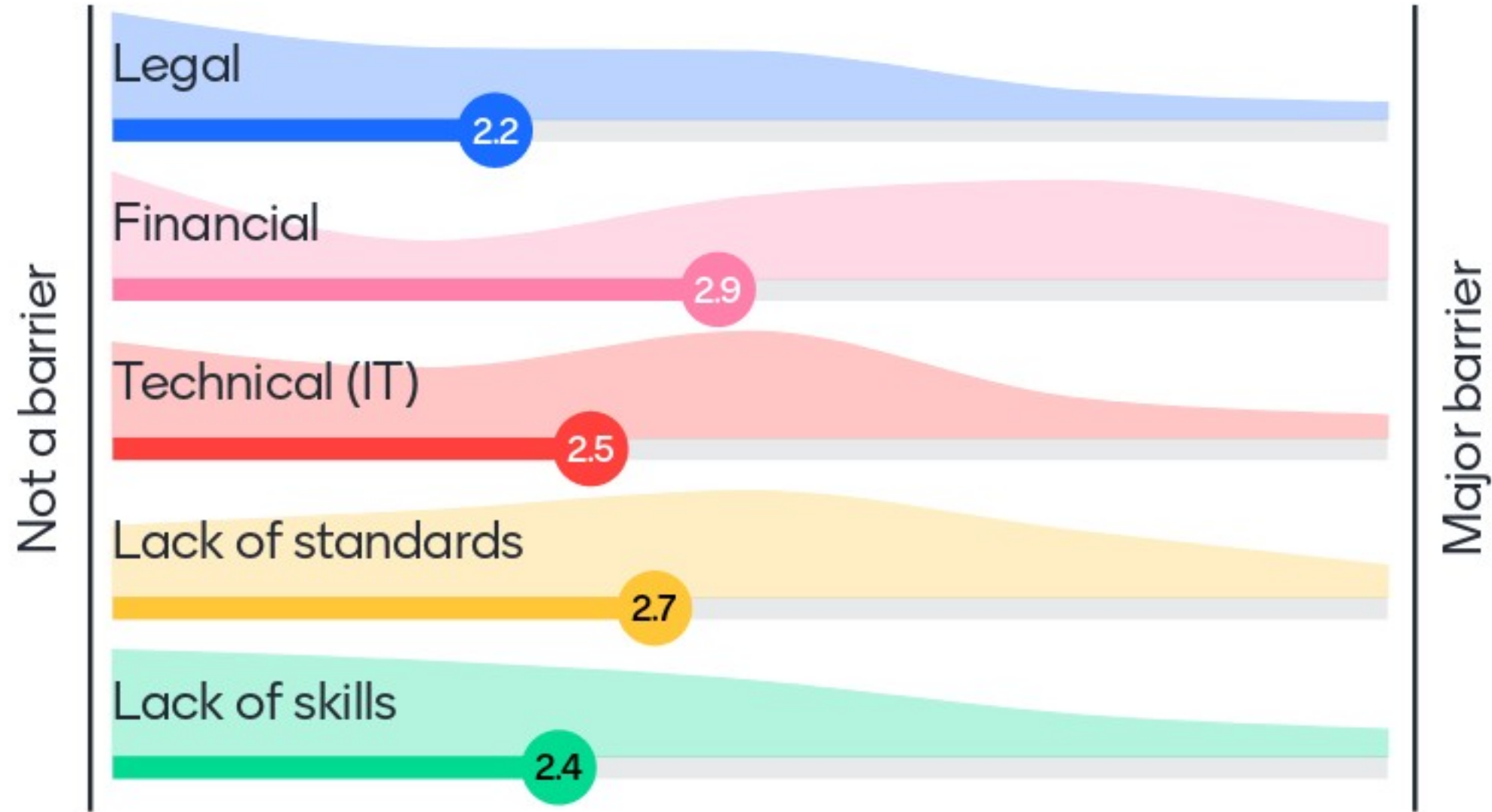
# Do you have any of the following?



# How is the relationship between the statistical and geospatial communities in your country?



# What are the main barriers to greater collaboration?



# What are the main areas of collaboration?

