



INTERNATIONAL UNION  
OF RAILWAYS

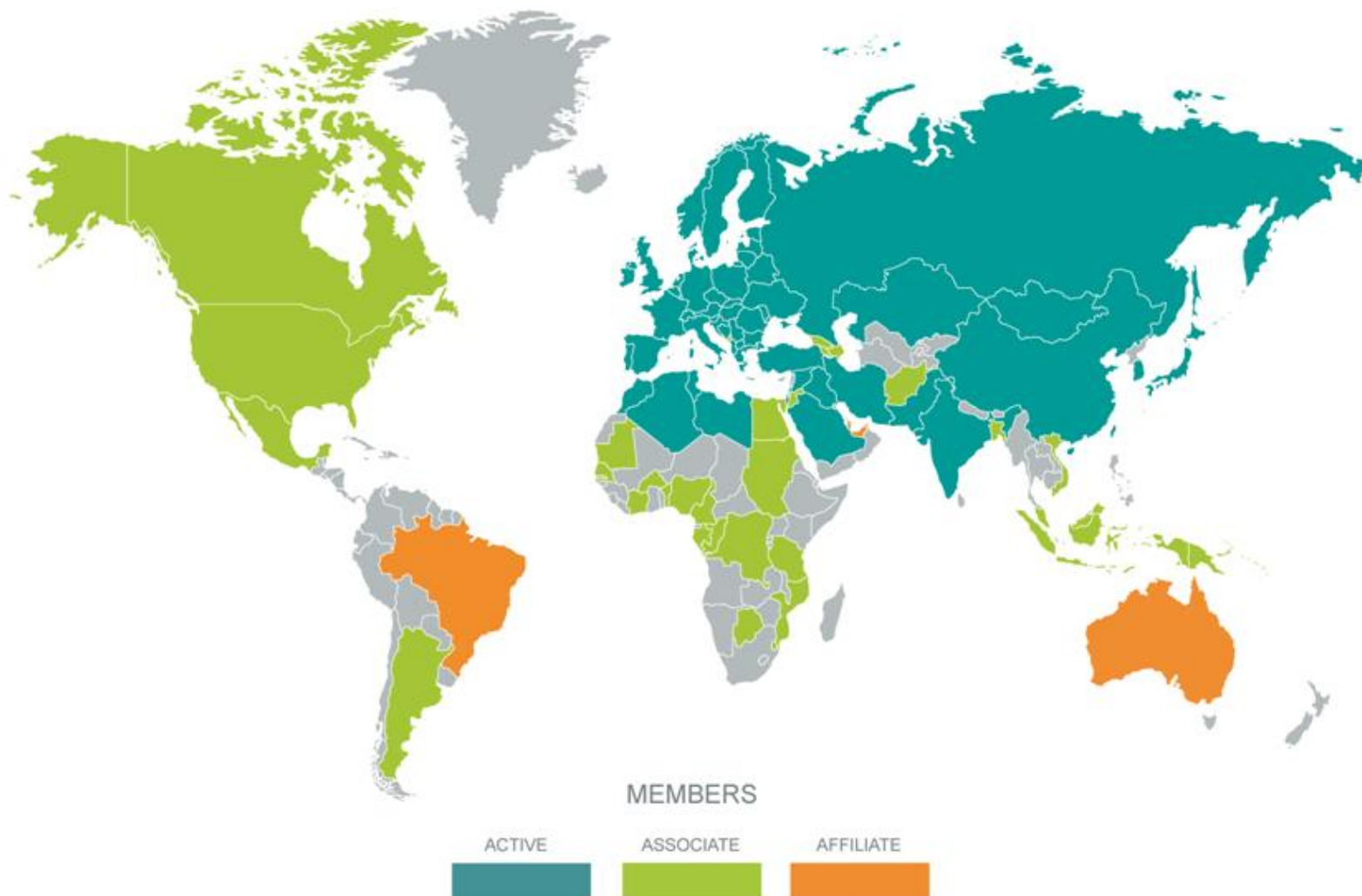
*unity, solidarity, universality*

# 2014 TRENDS in Rail Transport

Airy MAGNIEN, Snejana MARKOVIC-CHENAIS

[magnien@uic.org](mailto:magnien@uic.org), [markovic@uic.org](mailto:markovic@uic.org)

# UIC in 2015



# UIC today

- **186** Members in 76 countries
- **3 000** billion passenger.kilometres
- **10 000** billion tonne.kilometres
- **1** million kilometres of lines
- **7** million rail staff
- Cooperation with over **100** institutions
- **700** UIC Leaflets (international railway standards)
- **85** congresses, conferences, workshops



# UIC missions

Promoting the development of rail transport at world level,  
in order to meet challenges of mobility and sustainable Development

Key Challenges in terms of

INNOVATION

STANDARDISATION

TRANSMISSION

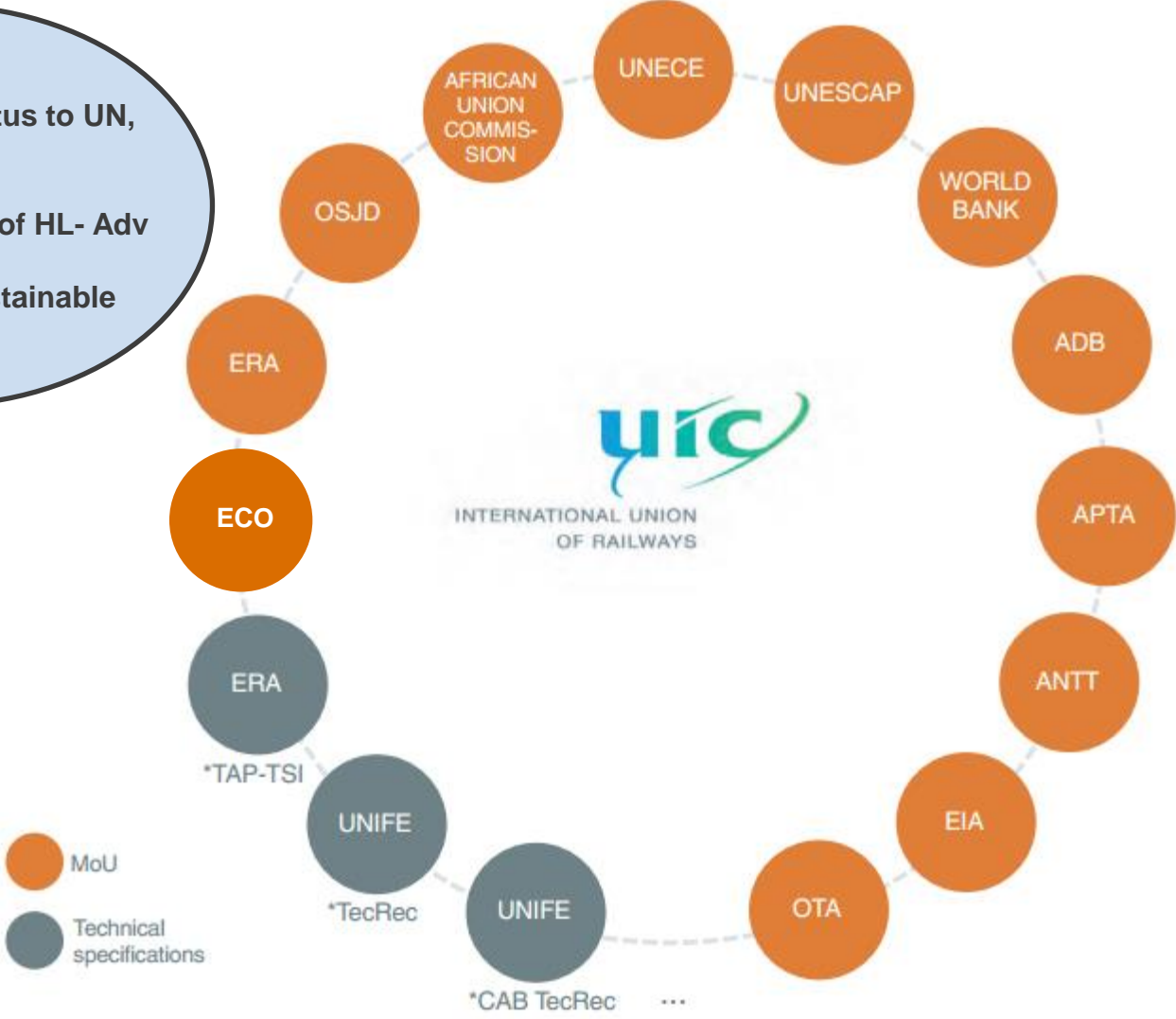
DISSEMINATION

STRATEGIC ADVICE


# Synergies developed by UIC with leading institutions

UIC  
 Consultative status to UN,  
 ECOSOC






UIC DG Member of HL- Adv  
 Group  
 to UN SG on Sustainable  
 Transport



# A strategic vision for the rail development in every region of the world



**VISIONS**  
Railway challenges for the future




# Statistics publications



- Yearbook : final data
- Synopsis : provisional numbers
- Time series indexes and values

UIC Statistics are company-based,  
provided and validated by our members



[Click here to visit UIC statistics webpage](http://uic.org/spip.php?rubrique988)

<http://uic.org/spip.php?rubrique988>

# Synopsis with 2014 data

download it at [http://uic.org/IMG/pdf/synopsis\\_2014.pdf](http://uic.org/IMG/pdf/synopsis_2014.pdf)

- Provisional data, annual basis
- All continents
- length of lines
- Rolling Stock
- Average staff strength
- Train performance in train-km
- Rail Traffic in pass., pass-km, tonnes, tonne-km, High speed traffic.





# International Railway Statistics

NETWORK

TRANSPORT STOCK

STAFF

OPERATION

PASSENGER TRAFFIC

FREIGHT TRAFFIC

FINANCIAL RESULTS

ENERGY

ACCIDENTS

FERRIES

HIGH-SPEED

FIVE YEARLY TABLES

- Yearly publication
- Public data
- Paper until 2011
- Electronic files from now on
- **RAILISA online querying:  
at pre-production stage**



# Main indicators *(for reference)*

## Passenger-kilometres (billions)

	2007	2008	2009	2010	2011	2012	2013	2014	Δ%
Europe including Turkey	469.2	483.8	470.5	472.8	485.6	480.0	476.1	475.3	-0.2%
Russian Federation	173.4	175.9	153.6	139.0	139.8	144.6	144.6	128.8	-10.9%
Africa	61.6	62.0	62.2	62.3	49.3	49.3	49.3	63.5	29%
America	13.3	14.0	13.5	12.0	20.8	20.9	22.3	21.7	-2.4%
Asia Oceania and Middle East	1,788.6	1,950.9	2,012.0	2,079.3	2,187.8	2,171.7	2,173.0	2,380.9	9.6%
<b>WORLD estimates</b>	<b>2,506.1</b>	<b>2,686.6</b>	<b>2,711.9</b>	<b>2,765.4</b>	<b>2,883.4</b>	<b>2,866.6</b>	<b>2,865.3</b>	<b>3,070.2</b>	<b>7.2%</b>

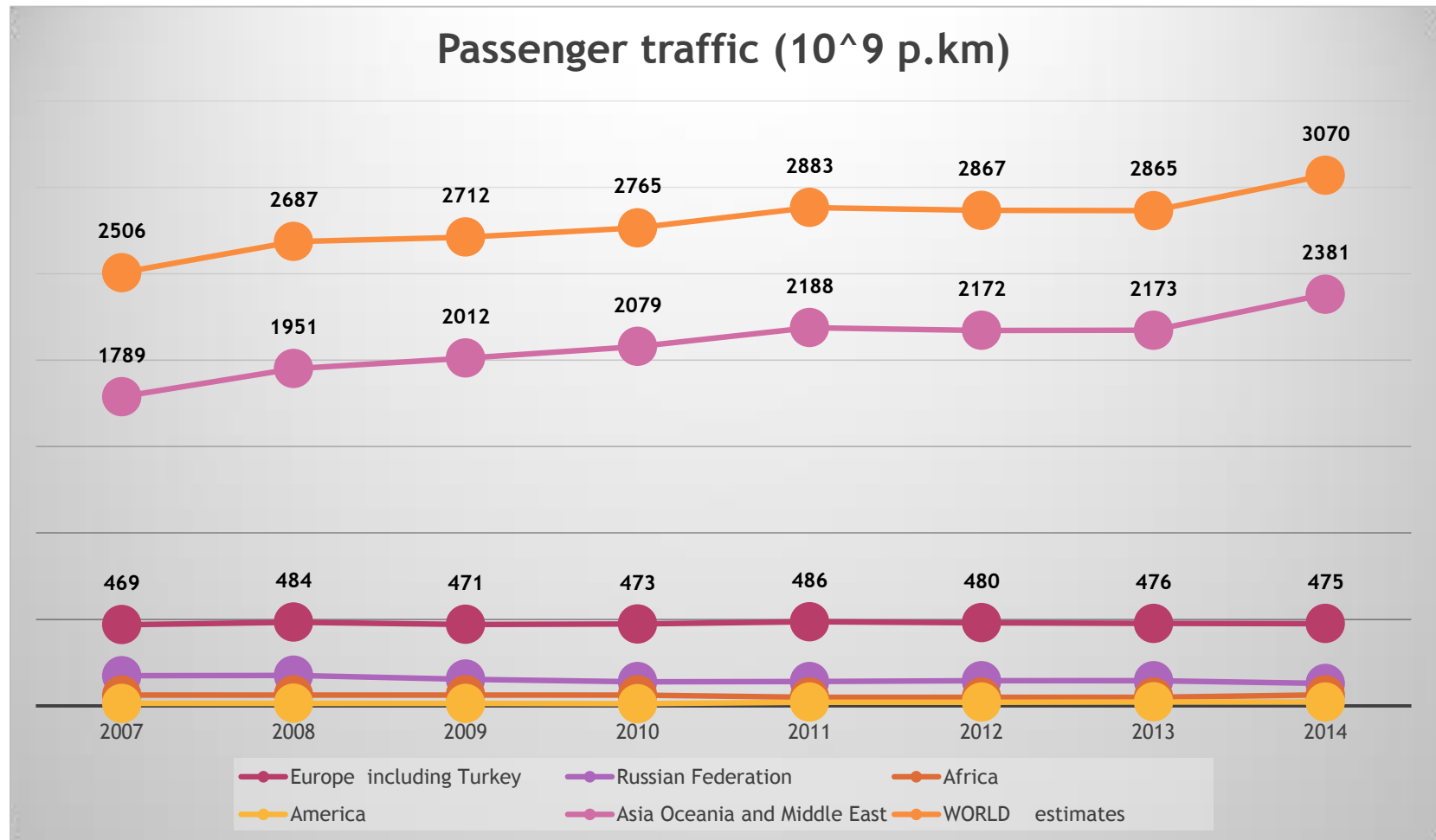
## Tonne-kilometres (billions)

	2007	2008	2009	2010	2011	2012	2013	2014	Δ%
Europe including Turkey	723.2	986.8	546.0	700.6	648.6	621.4	604.1	569.6	-5.7%
Russian Federation	2,090.3	2,116.2	1,865.3	1,903.2	2,127.2	2,222.4	2,222.4	2,298.6	3.4%
Africa	139.2	138.4	137.1	139.2	139.1	139.1	139.4	158.7	14%
America	3,540.2	3,513.8	2,973.2	3,076.1	3,132.6	3,231.0	3,231.0	3,252.5	0.7%
Asia Oceania and Middle East	3,095.9	3,452.7	3,466.2	3,462.0	3,621.2	3,593.1	3,592.3	3,410.7	-5.1%
<b>WORLD estimates</b>	<b>9,588.9</b>	<b>10,207.9</b>	<b>8,987.9</b>	<b>9,281.2</b>	<b>9,668.6</b>	<b>9,807.0</b>	<b>9,789.2</b>	<b>9,690.2</b>	<b>-1.0%</b>

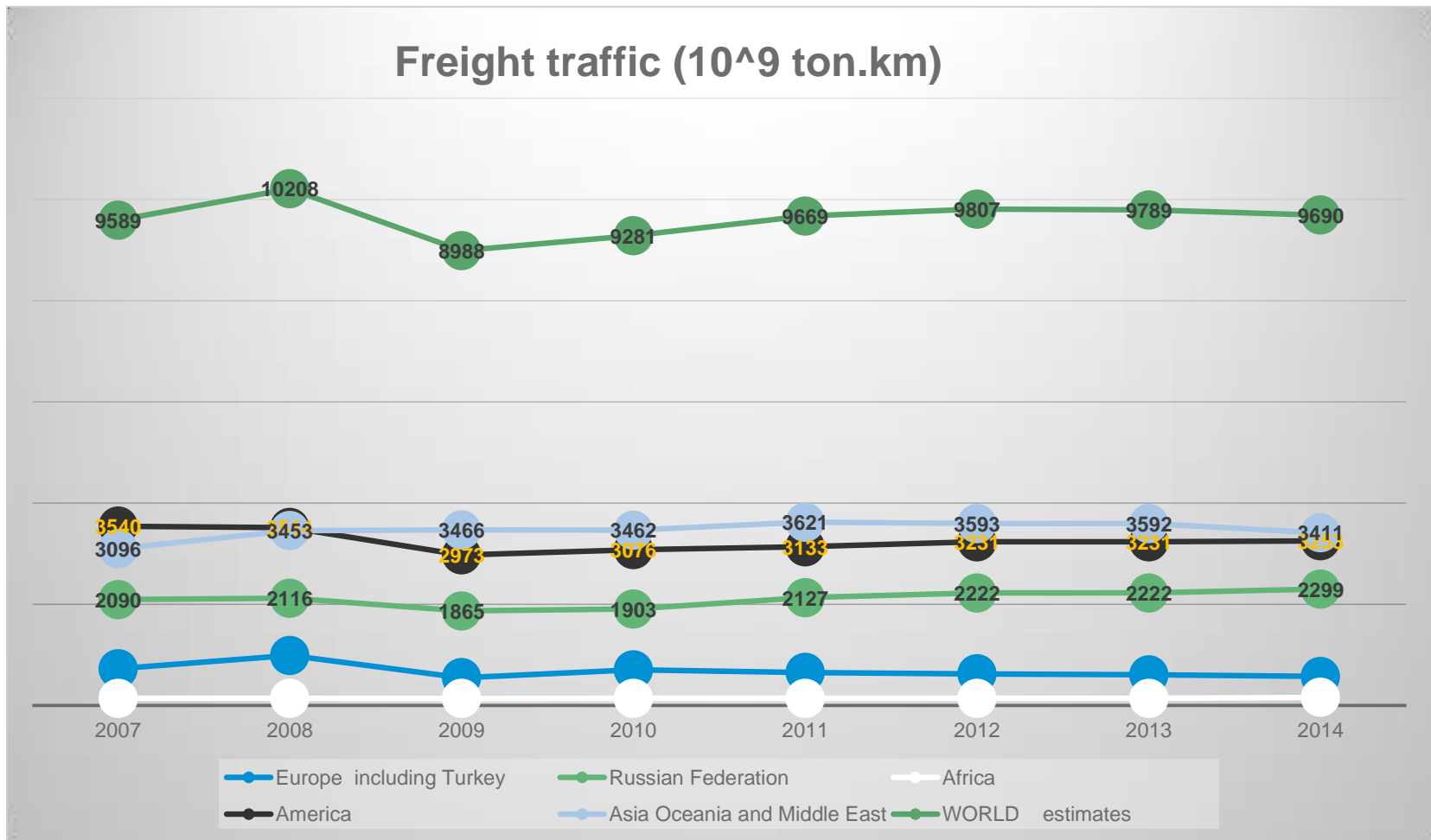
## Length of lines (kilometres)

	2007	2008	2009	2010	2011	2012	2013	2014	Δ%
Europe including Turkey	264,630.4	263,805.8	268,465.9	285,408.3	270,341.9	265,115.6	265,231.0	348,514.0	31.4%
Russian Federation	84,158.0	85,194.0	85,281.0	85,292.0	85,167.0	84,249.0	84,249.0	85,266.0	1.2%
Africa	52,400.0	52,482.0	52,299.0	50,274.5	70,505.1	70,504.6	70,505.0	50,959.0	-28%
America	389,862.8	386,772.8	383,079.2	375,773.6	369,222.0	369,222.0	381,538.0	371,114.0	-2.7%
Asia Oceania and Middle East	222,644.5	221,827.0	224,151.0	224,204.9	233,570.4	232,365.9	227,707.0	229,702.0	0.9%
<b>WORLD estimates</b>	<b>1,013,695.7</b>	<b>1,010,081.6</b>	<b>1,013,276.1</b>	<b>1,020,953.2</b>	<b>1,028,806.4</b>	<b>1,021,457.1</b>	<b>1,029,230.0</b>	<b>1,000,289.0</b>	<b>-2.8%</b>

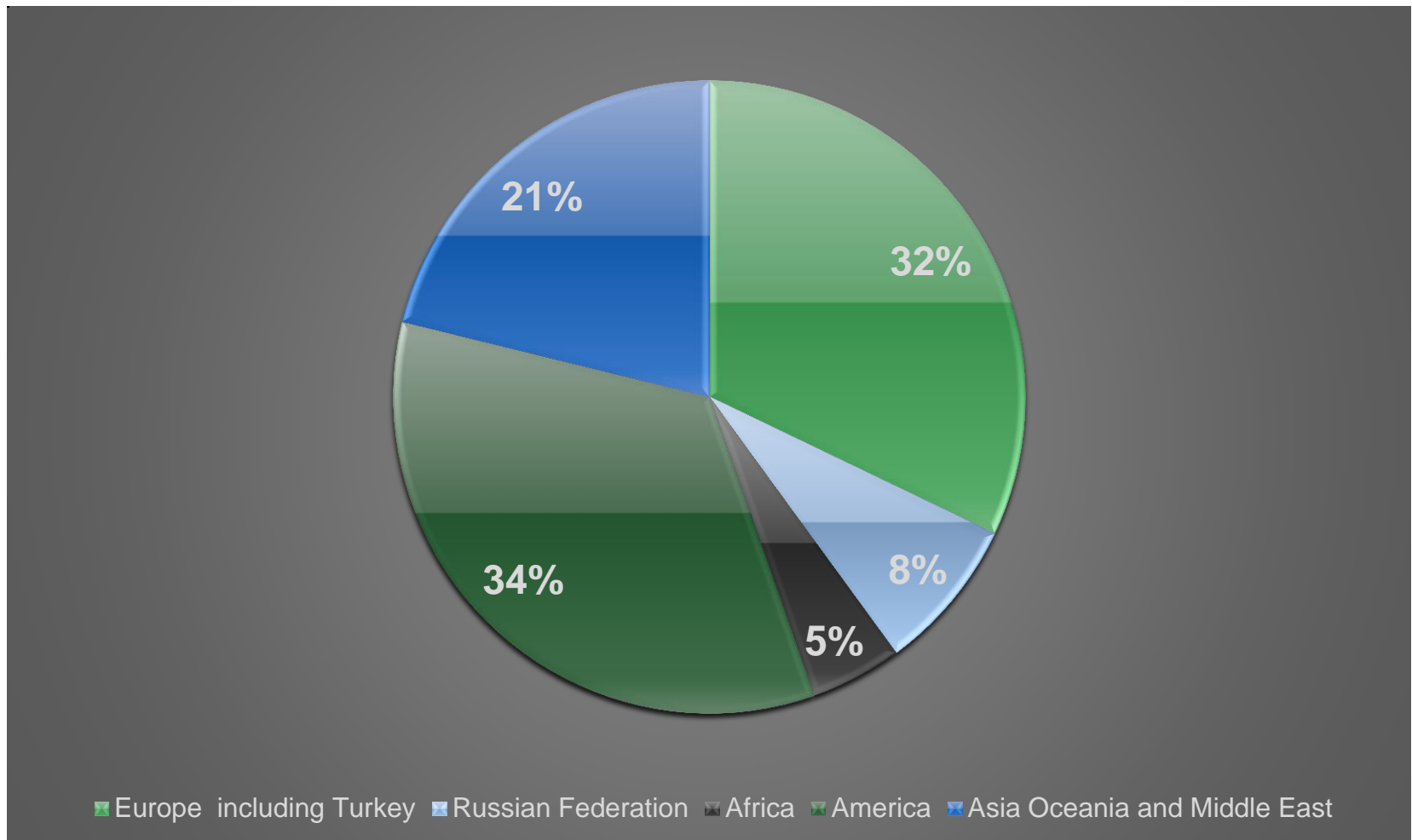
# Passenger traffic evolution



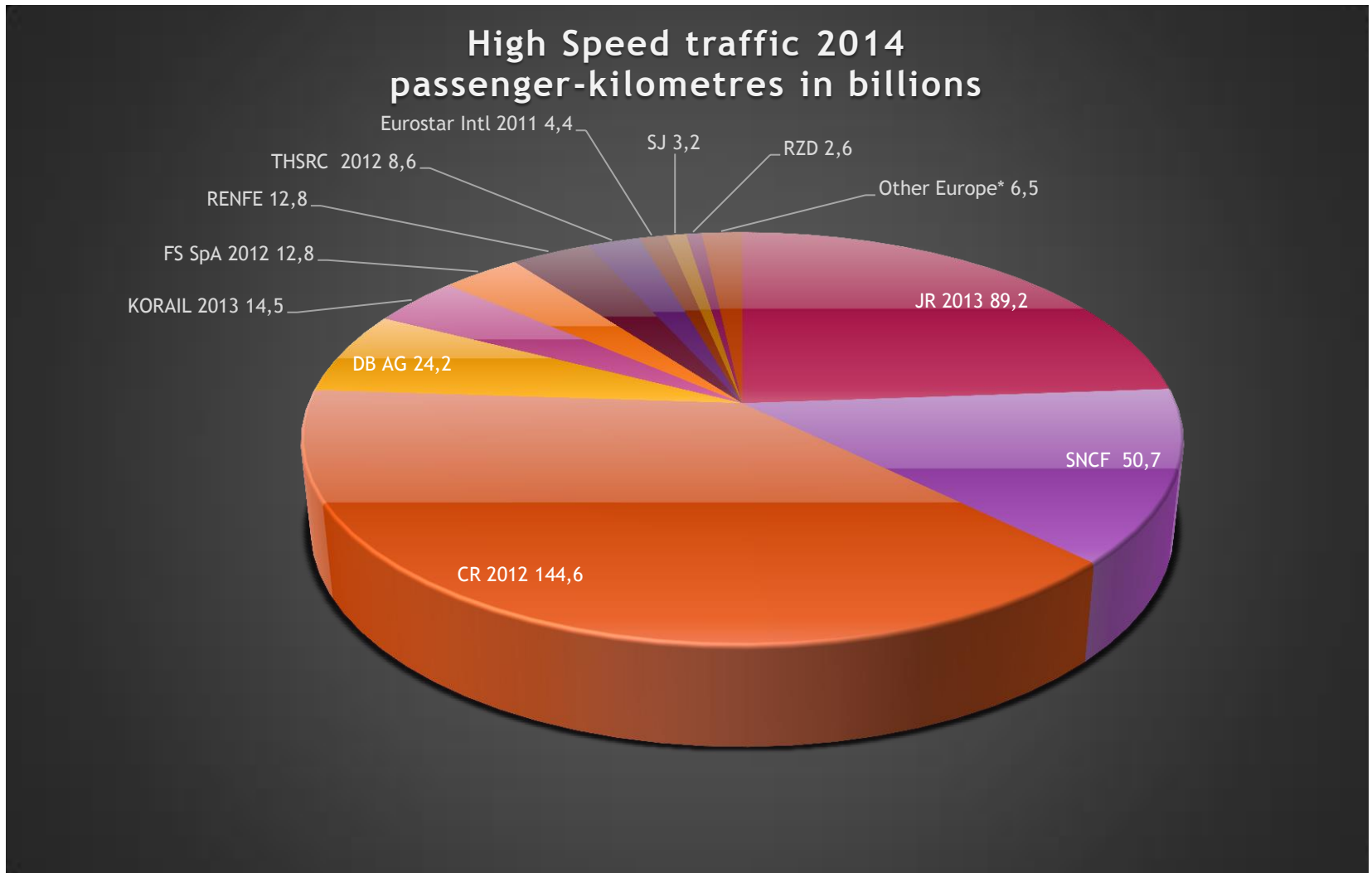
# Freight traffic trends



# Network length



# High speed traffic



# Further steps

- > Rail =  
Multiple needs, multiple sources, multiple data repositories
- > Confidentiality issues: concern or excuse?
- We need a
  - Shared data systems
  - Shared data, managed by data owners + public data
  - Shared toolsets, based on open source solutions
    - BI-, benchmarking style analysis toolsets
    - Geographic toolsets (stemming from UIC ERIM, TENtec, ...)

■ ■ ■ Thank you for your kind attention

Visit our website at <http://www.uic.org>