

Permanent Committee on Cadastre in the European Union

Geneva, 1 July 2011

Jolanta Orlińska - Surveyor General of Poland

PCC establishment

14 October 2002, the representatives of the institutions responsible for cadastre in the Member States of the European Union constituted the Committee

One of the conclusions of the "First Congress on Cadastre in the European Union" held in May 2002 under the auspices of the Programme of Activities of the Spanish Presidency of the E.U., was to propose the creation and start-up of the "Permanent Committee on Cadastre in the European Union"


Mission

•To raise the awareness of the activities related to Cadastre developed by the European Union and the Member States

•To develop strategies and propose common initiatives with the aim of achieving greater coordination among the different European cadastral systems and their users



Organization



**Presidency of the PCC
is held by the State
currently in charge of the
Presidency of the
European Union**

6 months turns



The principles


- **Activities focused exclusively on the Cadastre issues and on the needs of users of cadastral information**
- **Activities of the Member States of the European Union and of candidate countries**
- **The representation limited to a single institution per country for each Member States**

The platform to facilitate:


- **exchange of information**
- **elaboration of expertise**
- **sharing and promoting best practices**

Link between cadastral institutions and the organs of the European Union and other entities requiring cadastral information to carry out their activities

Point of contact for companies developing software or other commonly used products



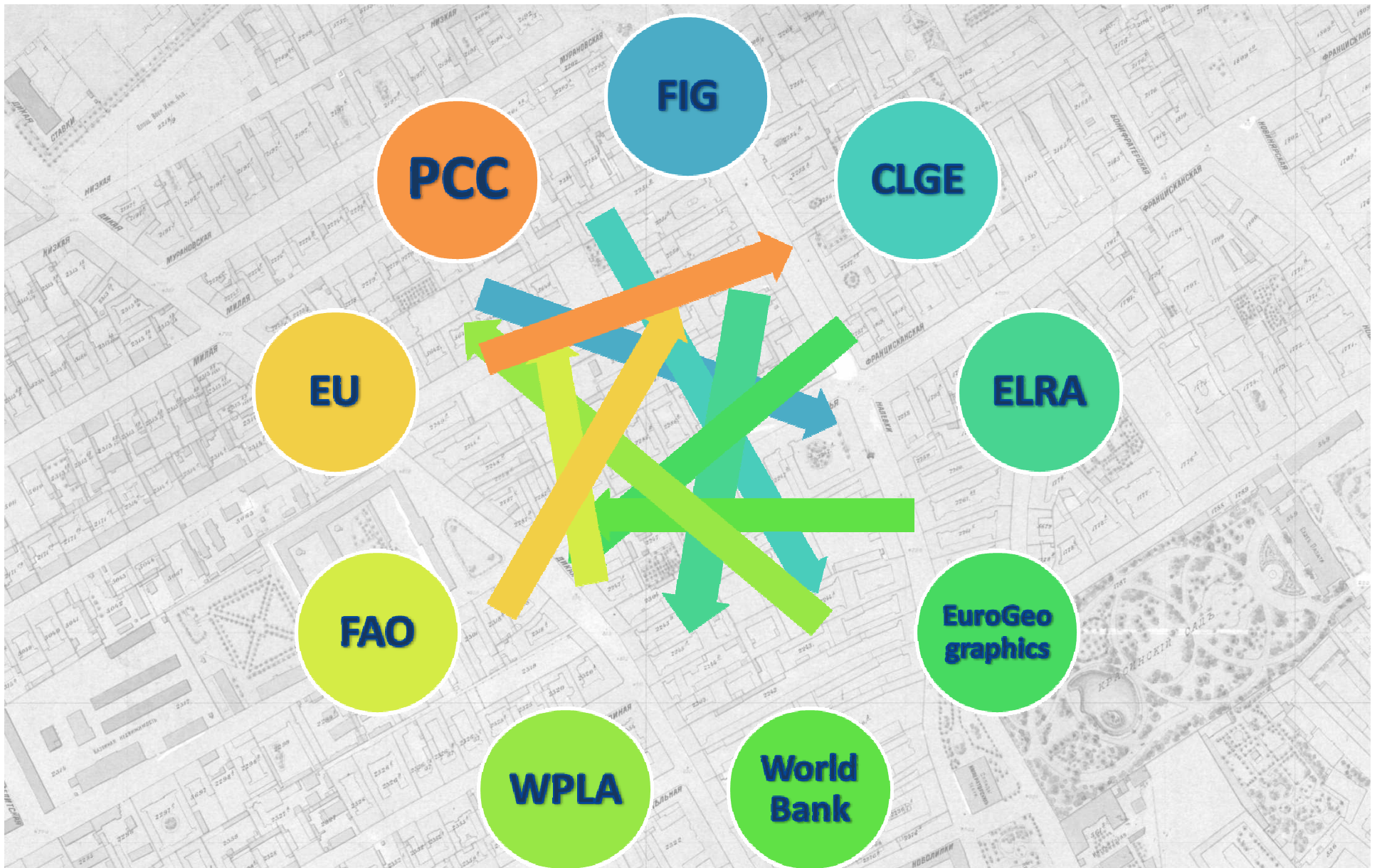
Selected issues covered



- **An overview of cadastral systems in Europe (state of the art) – 4 volumes**
- **An environmental policies of European Union**
 - **INSPIRE – cadastral data harmonisation, free availability, network services, etc.**
 - **GMES, SEIS**
- **Information society and e-government**
- **PSI directive – reuse of cadastral information – licensing policy and charging**
- **Common Agriculture Policies (subsidies and cadastre)**

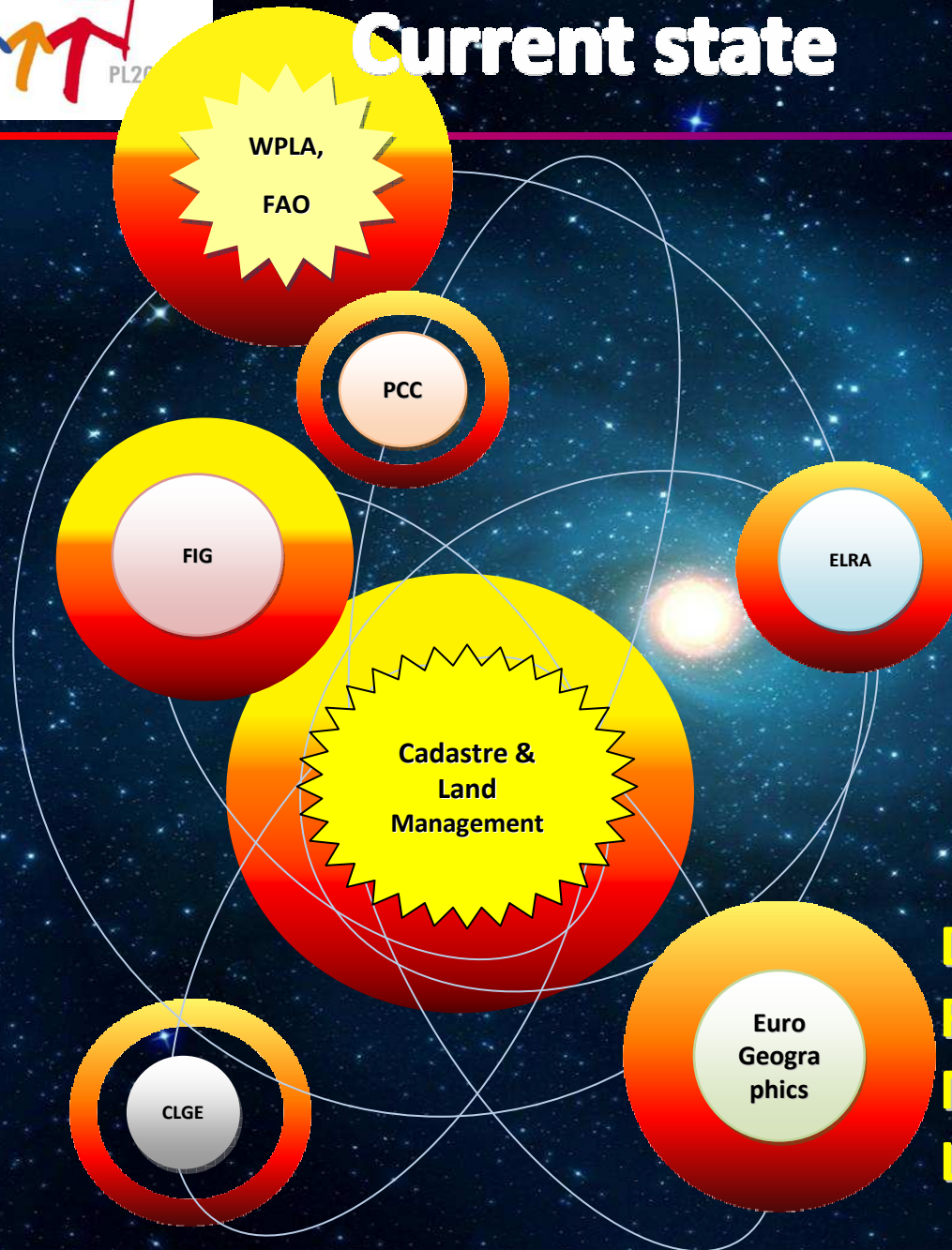

- **The development of real estate markets**
- **The role of real estate in economic development and poverty reduction**
- **Land administration, land and urban planning**
- **The development of cadastral systems – 3D cadastre, network services, integration with other public systems concerning the property information and spatial information**
- **Cadastral systems in risk management and disaster prevention**
- **And more ...**

Relations





Current state

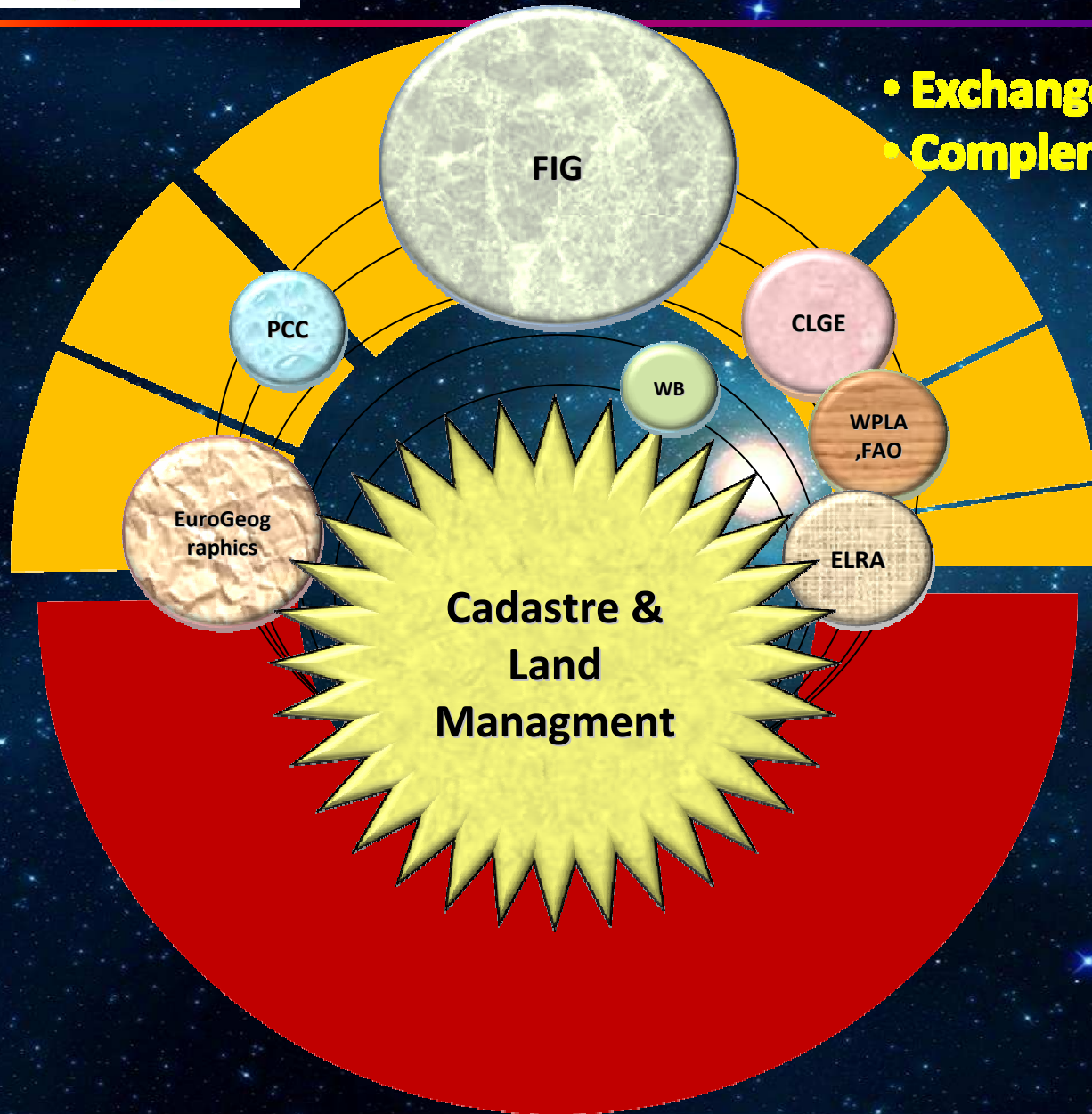


INPUT and EFFORTS
IMPACT

Diversity of approaches
Redundancy of actions
Multiplication of costs
Limited interaction

- **Recognize current and future needs and expectation of the users of cadastral information (citizens, business sector and administration)**
- **Create a new vision for the cadastre – contribute in development of cadastral systems (law, organisation, economic and technological aspects)**
- **Ensure awareness of importance of the cadastre for sustainable development**

Cooperation



- Exchange of Information
- Complementarity of activities

EFFORTS
IMPACT



**Thank you
for your attention**